

Grasslands in the border area of Carpathian and Pannonian regions: an example from Muránska planina Mts (Central Slovakia)

Rasengesellschaften im Kontaktbereich der Karpatischen und Pannonischen Region: ein Beispiel aus dem Berggebiet Muránska Planina (mittlere Slowakei)

Judita Kochjarová^{1, 2, *}, Iveta Škodová¹ & Drahoš Blanár³

¹Slovak Academy of Science, Institute of Botany, Dúbravská 9, 84523 Bratislava, Slovakia, iveta.skodova@savba.sk;

²Comenius University in Bratislava, Botanical Garden, detached unit Blatnica, 03815 Blatnica 315, Slovakia, kochjarova@rec.uniba.sk;

³Muránska planina National Park Administration, J. Kráľa 12, 05001 Revúca, Slovakia, drahos.blanar@sopsr.sk

*Corresponding author

Abstract

Muránska planina Mts, a small karstic area situated in the southern part of the Western Carpathians in Central Slovakia was chosen as a model region for the study of the variability and diversity patterns of thermophilous and mountain non-forest vegetation on the crossing of the Carpathian and Pannonian bioregions. Altogether, 113 new relevés were sampled using standard methods of the Zürich-Montpellier approach and compared with previously published data. The dataset containing both new and published phytosociological relevés from dry, semi-dry and mesic grasslands (265 relevés) was analysed using the program JUICE 7.0.98. The Beta flexible method, relative Sorensen distance as a similarity measure, and logarithmic transformation of species covers were used for the numerical classification (PC-ORD). The main environmental gradients of species composition were analysed by DCA in the CANOCO 4.5 package using the Borhidi indicator values. The various mosaics of plant communities were detected in succession series from pioneer rocky stands through open rocky grasslands dominated by *Festuca pallens*, *F. tatrae*, *Carex humilis* and *Sesleria albicans* to closed tall grass communities dominated by *Calamagrostis varia* and *C. arundinacea*. Plant communities belonging to six classes (*Sedo-Scleranthetea*, *Festuco-Brometea*, *Elyno-Seslerietea*, *Thlaspietea rotundifolii*, *Mulgedio-Aconitetea* and *Molinio-Arrhenatheretea*) including Pannonian grasslands of the alliance *Bromo pannonici-Festucion pallentis* and high montane/subalpine grasslands of the alliance *Astero alpini-Seslerion calcariae* occur together in the study area. High floristic richness and extraordinary diffusion of thermophilous and montane/subalpine elements is characteristic for the majority of the studied plant communities.

Keywords: *Elyno-Seslerietea*, *Festuco-Brometea*, grassland vegetation, pioneer vegetation, Western Carpathians, Pannonia

Erweiterte deutsche Zusammenfassung am Ende des Artikels

1. Introduction

The important European Carpathian and Pannonian biogeographical regions overlap on Slovak territory. Muránska planina Mts, a small karstic area situated in the southern part of the Western Carpathians in Central Slovakia was chosen as a model region for the study of variability and diversity patterns of thermophilous and mountain non-forest vegetation. Such areas situated on the crossing of migration routes have often been studied because of their phytogeographical importance. For example, WILLNER et al. (2013) recently studied the grasslands occurring in another mountain region with strong floristic affinities to the Pannonian basin, the Vienna Woods on the eastern slopes of the Eastern Alps in Austria.

Owing to its location near to the border of the Carpathians and the Pannonian Basin, the territory of Muránska planina National park (established in 1997, ca. 40 km², altitudinal range 400–1400 m a.s.l.) is a very valuable natural region. Its major part embraces a karst landscape with extraordinary natural habitat and ecosystem diversity hosting many plant species. This diversity is mostly caused by variable geological and geomorphological conditions as well as by the position near to the southern margin of the Western Carpathians, which is warmer and drier than the central part of this mountain range. The larger part of the Muránska planina Mts belongs to the moderately cool climatic sub-region with an average July temperature between 12 and 16 °C. On the other hand, the southern part of the study area where the majority of the dataset was collected, is markedly warmer, belonging to the warm and humid climatic region with an average July temperature above 16 °C. Only few kilometres apart from the southern margin of Muránska planina Mts, a warm and moderately humid region occurs (LAPIN et al. 2002). Mean annual precipitation reaches 700–1000 mm (FAŠKO & ŠŤASTNÝ 2002).

According to a recently published checklist based on a long time continued field research and the critical revision of all available data, altogether 1480 taxa of vascular plants have been documented in this area that comprises more than 30% of the known Slovakian flora (KOCHJAROVÁ et al. 2004). The local checklist of bryophytes includes more than 370 species, representing approximately 40% of the known bryoflora of Slovakia (ŠOLTĚS et al. 2004). Many thermophilous plants, including Pannonian elements (e.g. *Aconitum anthora*, *Allium flavum*, *Asyneuma canescens*, *Campanula sibirica*, *Cerasus mahaleb*, *Cirsium pannonicum*, *Erysimum odoratum*, *Festuca pallens*, *Isatis praecox*, *Leontodon incanus*, *Linum flavum*, *L. tenuifolium*, *Petrorhagia prolifera*, *Peucedanum cervaria*, *Prunella laciniata*, *Scabiosa ochroleuca*, *Sempervivum marmoreum*, *Seseli annuum*, *Tithymalus epithymoides*, *Trifolium ochroleucon*, *Veronica austriaca*) occur there together with numerous montane/subalpine species typical for high elevations of the Central Carpathians (e.g. *Aconitum firmum*, *Androsace lactea*, *Bartsia alpina*, *Campanula cochlearifolia*, *Carex firma*, *Crepis jacquinii*, *Delphinium oxysepalum*, *Dryas octopetala*, *Festuca tatrae*, *Gentiana clusii*, *Hieracium villosum*, *Pedicularis verticillata*, *Pinus mugo*, *Potentilla aurea*, *Ranunculus alpestris*, *R. breyninus*, *Rhodax rupifragus*, *Saxifraga wahlenbergii*, *Thymus pulcherrimus* subsp. *sudeticus*, *Trisetum alpestre*). This well known coexistence phenomenon has been studied by many botanists since the 19th century (e.g. SZONTAGH 1866, SILLINGER 1938, HENDRYCH 1969). In addition, there are a high number of Carpathian endemics present in the vascular plant flora of the territory (more than 30 taxa; cf. HENDRYCH 1965, KLIMENT 1999) including the famous local endemic *Daphne arbuscula*, which is of European importance (COUNCIL OF EUROPEAN COMMUNITIES 1997, EUROPEAN COMMISSION, DG ENVIRONMENT 1999).

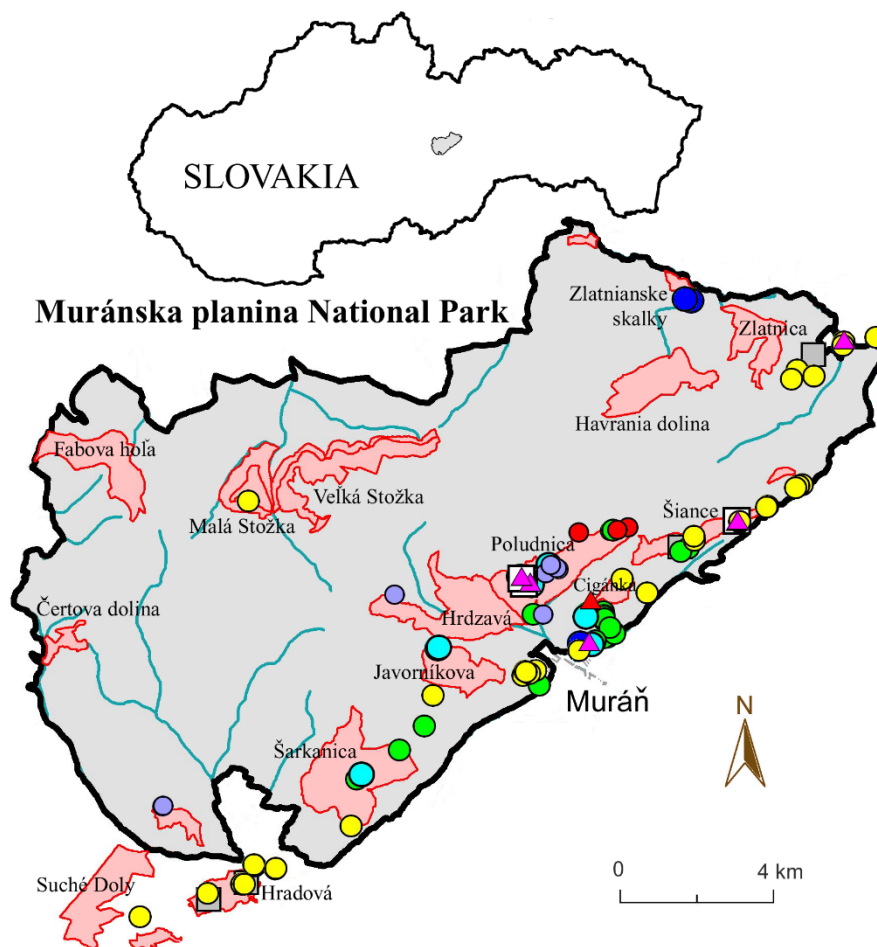
The diversity of plant communities occurring in the area is also very high. A recent review confirms the presence of 140 associations belonging to 26 classes on the territory of the National park Muránska planina (HRIVNÁK et al. 2004a). Most of the new phytosociological data was assembled in the period of 2001–2005 for two research projects “Analysis of biological diversity components in the Muránska planina National park” and “Non-forest plant communities of the Muránska planina Mts”. Results of these projects were published in several studies. There were comprehensive studies of wetland vegetation, dealing with aquatic and marsh plant communities, water springs, alluvial tall-herb vegetation, mires and calcareous fens (HRIVNÁK et al. 2004b, 2005, 2008, JAROLÍMEK & ZALIBEROVÁ 2004). Detailed local phytosociological research on submontane meadows and pastures (UJHÁZY et al. 2007), mesophilous and thermophilous fringes (KOCHJAROVÁ & VALACHOVIČ 2006), natural *Calamagrostis arundinacea*-dominated tall herb stands (KLIMENT 2004), limestone rock shelters (BERNÁTOVÁ & OBUCH 1992) and shaded rocks (KOCHJAROVÁ et al. 2010) were carried out.

Despite these multi-varied investigations, data sampled in dry rocky and grassland habitats remained insufficiently analysed. In this study, we focus on the variability and diversity patterns of floristically ultra-rich non-forest vegetation developed mostly on the open south- and southeast exposed rocky and grassy slopes of the mountains, in altitudes between 400 and 1100 m a.s.l. Until now, only the phytosociological affiliation of the local endemic dwarf shrub *Daphne arbuscula* was studied in detail focusing on the vegetation complex of *Carex humilis*-dominated rocky grasslands and relic pine-larch forests growing in the highest part of the mountains (VALACHOVIČ & JAROLÍMEK 1994, UHLÍŘOVÁ & BERNÁTOVÁ 2003). VALACHOVIČ & MUCINA (2004) studied a related topic in the same study area, comparing *Festuca*-dominated vegetation on calcareous rocks and also focusing on localities in the higher elevations. Pioneer stands in this area were previously only marginally studied, and no data from Muránska planina Mts was included in the comprehensive overview of Slovak plant communities (cf. VALACHOVIČ & MAGLOCKÝ 1995). The only existing information on communities of the alliance *Alyso-Sedion* was recently documented and published in local studies on just four relevés (HRIVNÁK 1997, BLANÁR 2005, BLANÁR & LETZ 2005).

The main aims of our study are to answer the following questions: (1) which plant communities can be found on the open rocky and grassy slopes in the entire vertical range of the study area? (2) Is the specific transitional position of Muránska planina Mts on the crossing of the Carpathian and Pannonian bioregions manifested also at the level of these particular syntaxa (and if yes, how)?

2. Material and methods

Between 2001 and 2011, new phytosociological relevés of open rocky and grassland vegetation have been sampled in the territory of Muránska planina National park. We selected our sampling plots mostly on sites that were not covered by previous phytosociological studies in order to complete the dataset as much as possible. Thus, more localities in lower altitudes of S–SE–E slopes of the karstic plateau Muránska planina, in close proximity to Tisovec, Muráň, Muránska Huta, and Červená Skala villages, as well as some localities situated in the upper parts of the plateau have been visited (Fig. 1). Usually, the standard plot size of 16–25 m² with homogenous vegetation was used. In some cases, e.g. in fragmentally developed pioneer stands smaller plots of 8–16 m² were sampled. Herein, we used the Zürich-Montpellier approach with a modified Braun-Blanquet nine-degree scale (BARKMAN et al. 1964). Bryophytes and lichens were mostly recorded simultaneously with vascular plants on the relevé



Map Legend

- *Jovibarbo-Sedetum albi*
- *Parietarion officinalis*
- community with *Vincetoxicum hirundinaria*
- *Campanulo divergentiformis-Festucetum pallentis*
- *Orphantho luteae-Caricetum humilis*
- *Minuartio langii-Festucetum pallentis*
- *Pulsatillo slavicae-Caricetum humilis*
- ▲ *Convallario majalis-Calamagrostietum variae*
- ▲ transition between *Orphantho luteae-Caricetum humilis* and *Convallario majalis-Calamagrostietum variae*
- transitions between *Orphantho luteae-Caricetum humilis* and *Pulsatillo slavicae-Caricetum humilis*
- national nature reserve / nature reserve

Fig. 1. Map of the study area with the location of the sample plots.

Abb. 1. Karte des Untersuchungsgebiets mit der Lage der Aufnahmepunkte.

plots and their samples were later determined by specialists. In some cases, the moss and lichen layer was not sampled, and only the percentage cover of moss layer was estimated on the sampling plot. Detailed location of all relevés including geographical coordinates is given in the Supplement E1.

The final data set consisted of 265 relevés from dry, semi-dry and mesophilous grasslands: 152 previously published relevés made by other authors in the study area, available in the Slovak vegetation database (ŠIBÍK 2012, EU-SK-001, <http://ibot.sav.sk/cdf/>) and 113 new sampled ones. As some older relevés were also published without complete information about moss and lichen layer, bryophytes, lichens and all taxa determined only on the level of genus were excluded before numerical processing. Some taxa of vascular plants were merged to higher or more broadly defined ones: *Arenaria serpyllifolia* agg. (*A. leptoclados*, *A. serpyllifolia*), *Leucanthemum vulgare* agg. (*L. margaritae*, *L. vulgare*).

The phytosociological relevés were stored in a TURBOVEG database (HENNEKENS & SCHAMINÉE 2001) and then analysed using the program JUICE 7.0.98 (TICHÝ 2002, TICHÝ & HOLT 2006). To determine the optimal classification algorithm and optimal number of clusters, OptimClass (TICHÝ et al. 2010) was used. Finally, the Beta flexible method, relative Sorensen distance as a similarity measure and logarithmic transformation of species covers was used (PC-ORD; MCCUNE & MEFFORD 1999) for the numerical classification of the dataset. The electronic expert system for identification of grasslands (JANIŠOVÁ et al. 2007, HEGEDŮŠOVÁ VANTAROVÁ & ŠKODOVÁ 2014) assigned only a small amount of the relevés (see Results). Identification of relevés based on similarity indices was rather ambiguous. Thus, the clusters were classified to vegetation units by comparison of diagnostic species in the synoptic table (regarding the original assignment in the case of previously published relevés).

The main gradients of species composition were analysed by detrended correspondence analysis (DCA) in the CANOCO 4.5 package (TER BRAAK & ŠMILAUER 2002). The unimodal method of detrended correspondence analysis was chosen because of extended resultant gradient length (4.064 for the first axis). For the ecological interpretation of ordination axes the mean ecological indicator values (BORHIDI 1995) for the relevés weighted by species cover were plotted onto the DCA ordination diagram as supplementary environmental data. Before analysis we considered both Ellenberg indicator values (ELLENBERG et al. 1992) originally proposed for Central Europe and Borhidi indicator values (proposed for Hungary). Finally the Borhidi indicator values were used, as there were less species with missing information. Ecological indicator values for the studied associations as well as altitude were compared on box-and-whisker plots. The differences in altitude and ecological values between associations were tested using Kruskal-Wallis test and multiple comparisons in Statistica software (STATSOFT 2005).

The nomenclature of taxa follows the Slovak checklist (MARHOLD & HINDÁK 1998). The names of syntaxa and the diagnostic values of the species for higher units used in the phytosociological tables are in accordance with the survey of the vegetation of Slovakia (KLIMENT et al. 2007a, b, JAROLÍMEK & ŠIBÍK 2008, HEGEDŮŠOVÁ-VANTAROVÁ & ŠKODOVÁ 2014).

3. Results

3.1 Cluster analysis

The whole dataset of 265 relevés was divided into ten distinct clusters, which are interpretable mostly on the alliance-level or, in some cases, on the level of associations. The electronic expert system determined only 34 relevés (12.8% of the dataset), mostly belonging to the alliances *Arrhenatherion elatioris* and *Bromion erecti* (clusters 9 and 10). Clusters 1–7 belong to vegetation classes which are not included in the expert system. Within cluster 8 containing 65 relevés of *Festuco-Brometea* class, the expert system identified only 5 relevés (7.7%).

The first three clusters comprised relevés of the class *Elyno-Seslerietea*, with dominance of *Sesleria albicans*, *Carex humilis*, *Festuca tatrae* and *F. pallens*. Cluster 1 included 48 relevés representing mostly *Carex humilis*- and *Sesleria albicans*- dominated grasslands of

the alliance *Astero alpini-Seslerion*. In some cases, also *Festuca tatrae* and *F. pallens* grow in stands with higher coverage. The group of montane/subalpine taxa (e.g. *Kernera saxatilis*, *Minuartia langii*, *Phyteuma orbiculare*, *Pulsatilla subslavica*, *Rhodax rupifragus*, *Saxifraga paniculata*, *Thesium alpinum*, *Thymus pulcherrimus* subsp. *sudeticus*) is present in all relevés, including also local endemic *Daphne arbuscula*. This cluster was classified as association *Pulsatillo slavicae-Caricetum humilis* (VALACHOVIČ & JAROLÍMEK 1994: 30 rel., UHLÍŘOVÁ & BERNÁTOVÁ 2003: 3 rel., VALACHOVIČ & MUCINA 2004: 6 rel., newly sampled: 9 rel.). Three relevés with higher cover percentage of *Carex firma* or *Dryas octopetala* subsumed into this cluster were originally classified as transitions to alliance *Caricion firmae* (VALACHOVIČ & JAROLÍMEK 1994). Cluster 2 included relevés with dominance of *Festuca tatrae* (in some relevés, *Sesleria albicans* is present as well, but not *Carex humilis*) representing the association *Seslerio calcariae-Festucetum tatrae* (VALACHOVIČ & MUCINA 2004: 9 rel., VALACHOVIČ & JAROLÍMEK 1994: 1 rel.). Cluster 3 consisted of relevés dominated by *Festuca pallens* (in some cases also *Sesleria albicans* is present, but not *Carex humilis*, nor *Daphne arbuscula*) representing the association *Minuartio langii-Festucetum pallentis* (VALACHOVIČ & MUCINA 2004: 7 rel., newly sampled: 3 rel.).

Cluster 4 comprised mostly pioneer vegetation of the class *Sedo-Scleranthetea* representing the association *Jovibarbo-Sedetum albi* (HRIVNÁK 1997: 2 rel., BLANÁR 2005: 1 rel., BLANÁR & LETZ 2005: 1 rel., newly sampled: 38 rel.). Three of our relevés representing *Vincetoxicum hirsutinaria*-dominated scree vegetation were included to this cluster as well.

The next two clusters comprised tall-herb vegetation of the class *Mulgedio-Aconitetea*. Cluster 5 with 6 relevés (only newly sampled ones) includes closed grassland vegetation dominated by *Calamagrostis varia*, with high constancy of *Anthericum ramosum*, *Vincetoxicum hirsutinaria*, *Convallaria majalis* and *Teucrium chamaedrys*. It represents the association *Convallario majalis-Calamagrostietum variae*. Cluster 6 included similar stands dominated by *Calamagrostis arundinacea* classified as *Digitali ambiguae-Calamagrostietum arundinaceae* (KLIMENT 2004: 6 rel.).

Calcareous scree vegetation of the alliance *Parietation officinalis* with dominance of *Geranium robertianum* or *Parietaria officinalis* formed the cluster 7 including 5 relevés (only newly sampled ones). Because of poor data, only one of them was classified on the association level, namely, as *Parietarietum officinalis*.

Dry grasslands of the alliance *Bromo pannonici-Festucion pallentis* (*Festuco-Brometea*) formed the cluster 8, comprising communities with dominant *Carex humilis* and *Festuca pallens* (in some relevés also *Sesleria albicans* was present with cover higher than 25%). Regular presence of several thermophilous species (e.g. *Anthericum ramosum*, *Colymbada scabiosa*, *Helianthemum grandiflorum* subsp. *obscurum*, *Hippocrepis comosa*, *Inula ensifolia*, *Leontodon incanus*, *Teucrium chamaedrys*, *T. montanum*) is characteristic for this group. Both published (16) and newly sampled (49) relevés were included in this cluster. Two associations could be identified: *Campanulo divergentiformis-Festucetum pallentis* (VALACHOVIČ & MUCINA 2004: 3 rel., BLANÁR & LETZ 2005: 4 rel., newly sampled: 10 rel.) and *Orphantho luteae-Caricetum humilis* (UHLÍŘOVÁ & BERNÁTOVÁ 2003: 7 rel., BLANÁR & LETZ 2005: 1 rel., BLANÁR 2005: 1 rel., newly sampled: 32 rel.). In addition, one relevé with dominance of *Calamagrostis varia* (newly sampled) represented a transition to communities of the alliance *Calamagrostion variae*. More examples of transitional vegetation between the alliances *Bromo pannonici-Festucion* (*Festuco-Brometea*) and *Astero alpini-Seslerion* (*Elyno-Seslerietea*) were placed into this cluster as well (6 newly sampled relevés).

The last two clusters comprising vegetation of mown meadows and extensively grazed pastures were clearly separated from all others. Cluster 9 (30 relevés) included mostly grassland vegetation of the alliance *Bromion erecti* (*Festuco-Brometea*) and cluster 10 included 40 relevés of mesophilous meadows of the alliance *Arrhenatherion elatioris* (*Molinio-Arrhenatheretea*); both published by UJHÁZY et al. (2007).

The floristic composition of all vegetation units of dry, semi-dry and mesic grasslands of the studied territory is given in Supplement S1.

Overview of syntaxa

Sedo-Scleranthetea Br.-Bl. 1995

Alyso alyssoidis-Sedion albi Oberd. et Th. Müller in Th. Müller 1961

Jovibarbo-Sedetum albi Valachovič et Maglocký 1995

Festuco-Brometea Br.-Bl. et Tx. ex Soó 1947

Bromo pannonici-Festucion pallentis Zólyomi 1966

Campanulo divergentiformis-Festucetum pallentis Zólyomi (1936) 1966

Orthantho luteae-Caricetum humilis Kliment et Bernátová 2000

Bromion erecti Koch 1926

Salvio verticillatae-Festucetum rupicolae Ujházy et al. 2007

Elyno-Seslerietea Br.-Bl. 1948

Astero alpini-Seslerion calcariae Hadač ex Hadač et al. 1969

Pulsatillo slavicae-Caricetum humilis (Sillinger 1933) Mucina ex Uhlířová et Bernátová 2004

Seslerio calcariae-Festucetum tatrae Sillinger 1933

Minuartio langii-Festucetum pallentis (Sillinger 1933) Mucina ex Kliment et al. 2005

Thlaspietea rotundifolii Br.-Bl. 1948

Vincetoxicum hirundinaria-community

Parietaron officinalis Gergely et al. 1966

Parietarium officinalis Csűrös 1958

Mulgedio-Aconitetea Hadač et Klika in Klika 1948

Calamagrostion varia Sillinger 1932

Convallario majalis-Calamagrostietum varia (Sillinger 1933) Kliment et al. 2004

Calamagrostion arundinaceae (Luquet 1926) Jeník 1961

Digitali ambiguae-Calamagrostietum arundinaceae Sillinger 1933

Molinio-Arrhenatheretea Tx. 1937

Arrhenatherion elatioris Tx. 1931

3.2 Indirect gradient analysis

The gradient analysis was done for the 92 newly recorded relevés belonging to the *Sedo-Scleranthetea*, *Festuco-Brometea* and *Elyno-Seslerietea* classes (Fig. 2). The first axis was significantly positively correlated with indicator values for soil reaction (0.64), nutrients (0.36), moisture (0.36) and negatively correlated with indicator values for light (-0.60) and temperature (-0.29). Open communities of the *Sedo-Scleranthetea* class (*Jovibarbo-Sedetum*

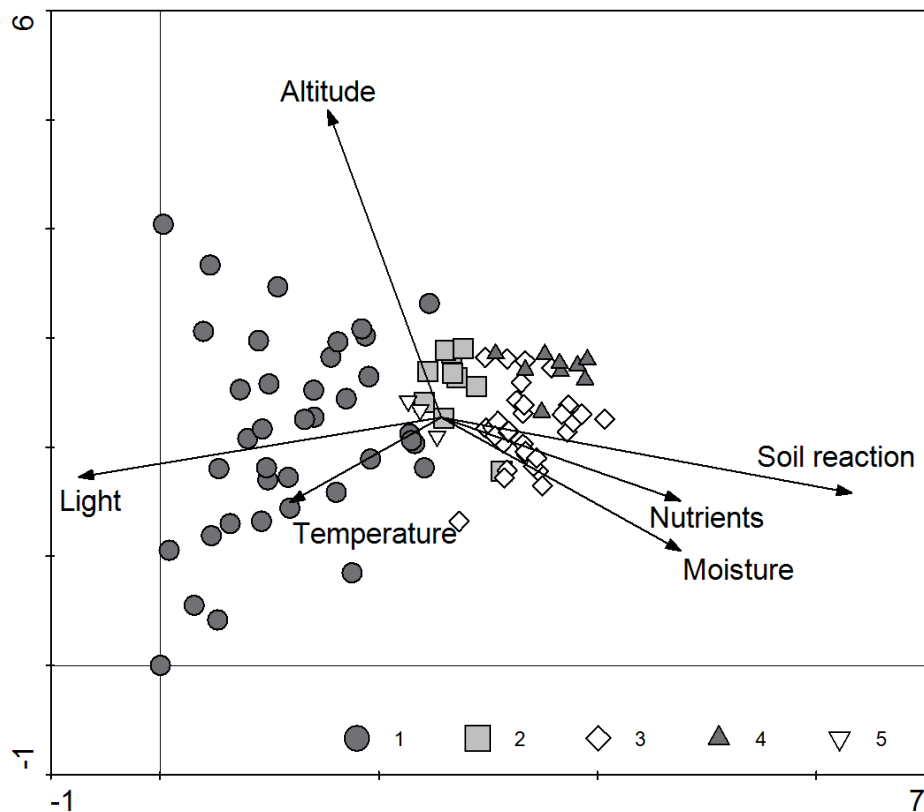


Fig. 2. Detrended correspondence analysis of 92 phytosociological relevés. Altitude and average Borhidi indicator values weighted by species cover were used as supplementary environmental data. 1. *Jovibarbo-Sedetum albi*, 2. *Campanulo divergentiformis-Festucetum pallentis*, 3. *Orphantho luteae-Caricetum humilis*, 4. *Pulsatillo slavicae-Caricetum humilis*, 5. *Minuartio langii-Festucetum pallentis*.

Abb. 2. Indirekte Ordination (DCA) von 92 Vegetationsaufnahmen. Seehöhe und mittlere Borhidi-Zeigerwerte (nach Deckungswerten gewichtet) sind als passive Variablen dargestellt. 1. *Jovibarbo-Sedetum albi*, 2. *Campanulo divergentiformis-Festucetum pallentis*, 3. *Orphantho luteae-Caricetum humilis*, 4. *Pulsatillo slavicae-Caricetum humilis*, 5. *Minuartio langii-Festucetum pallentis*.

albi) hosting a lot of light-demanding species are depicted in the left part of the ordination space, while grasslands with higher cover of herb layer dominated by *Carex humilis* are situated mostly in the right part. The second axis was significantly positively correlated with altitude (0.63). Relevés of the association *Pulsatillo slavicae-Caricetum humilis* occurring in higher altitudes are mostly grouped in the upper part of chart. There is a rather obvious differentiation between this association and the *Orphantho luteae-Caricetum humilis* along the second axis. Relevés of the rocky grasslands dominated by *Festuca pallens* (*Campanulo divergentiformis-Festucetum pallentis* and *Minuartio langii-Festucetum pallentis*) are grouped in the central part of the ordination space. The distribution of relevés in the ordination space corresponds with the distribution of selected species typical for the distinguished vegetation types (Fig. 3).

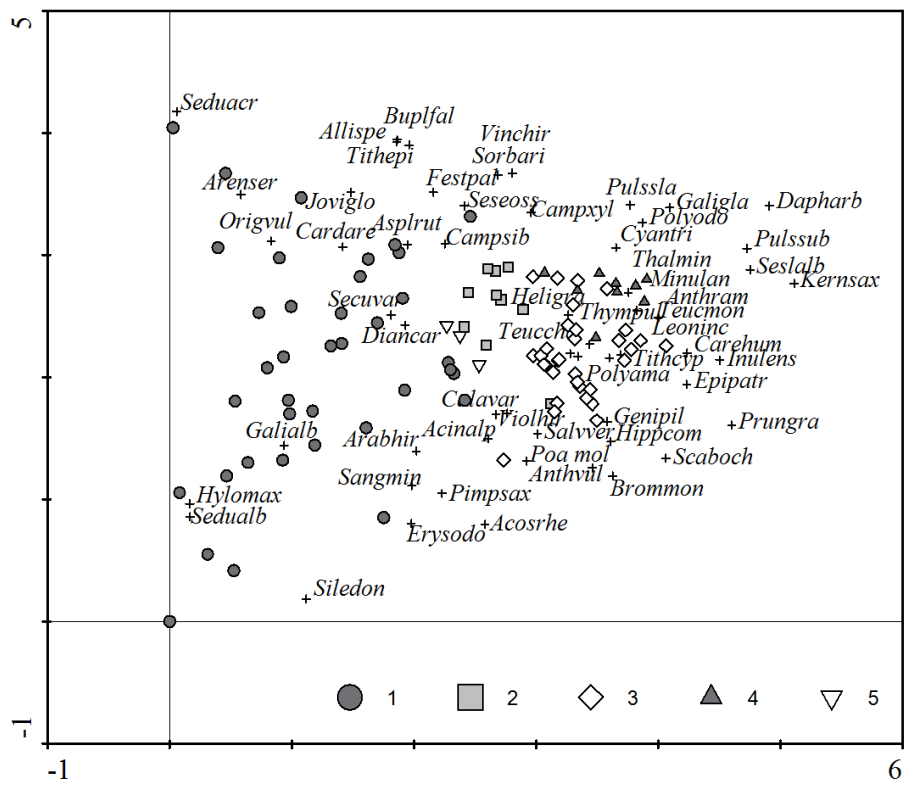
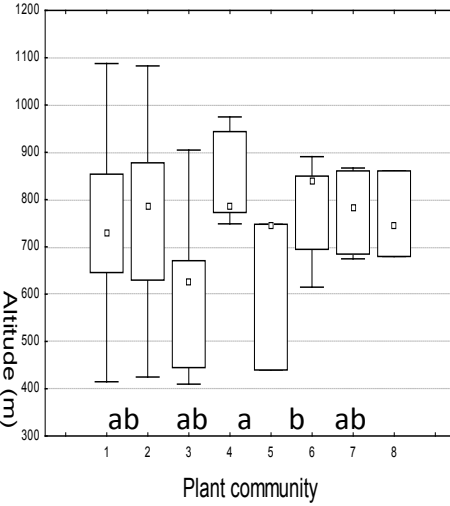
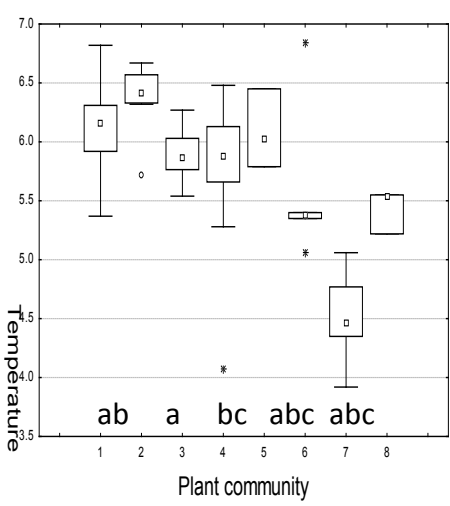
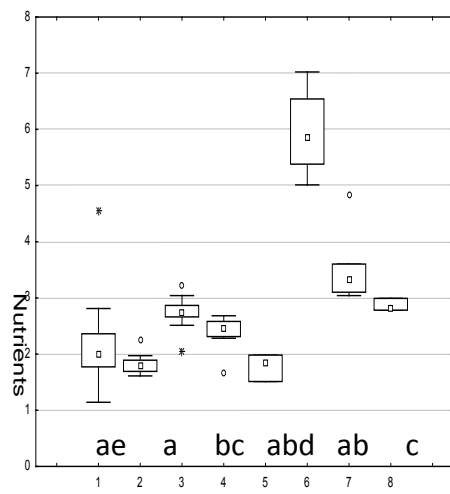
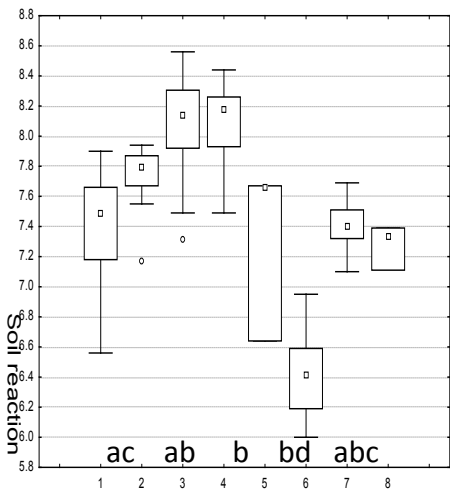
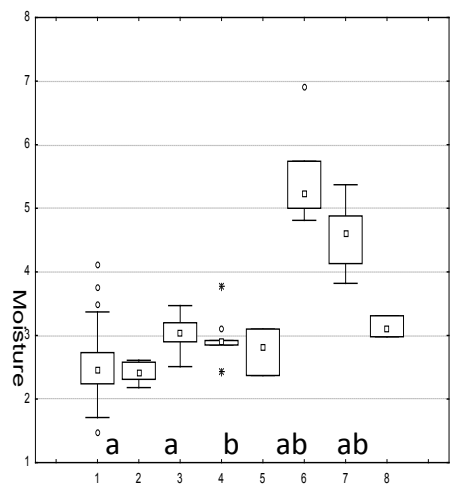
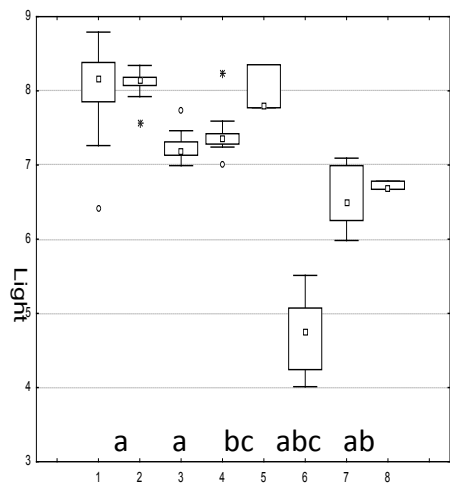


Fig. 3. Distribution of species and relevés in the ordination space of the Detrended correspondence analysis of dry grasslands. 1. *Jovibarbo-Sedetum albi*, 2. *Campanulo divergentiformis-Festucetum pallentis*, 3. *Orphantho luteae-Caricetum humilis*, 4. *Pulsatillo slavicae-Caricetum humilis*, 5. *Minuartio langii-Festucetum pallentis*.

Abb. 3. Verteilung der Arten und Aufnahmen im Ordinationsdiagramm einer DCA der Trockenrasen. 1. *Jovibarbo-Sedetum albi*, 2. *Campanulo divergentiformis-Festucetum pallentis*, 3. *Orphantho luteae-Caricetum humilis*, 4. *Pulsatillo slavicae-Caricetum humilis*, 5. *Minuartio langii-Festucetum pallentis*.

There are some significant differences between communities in altitude, indicator values for light, moisture, temperature, nutrients and soil reaction (Fig. 4). Grasslands of the association *Pulsatillo slavicae-Caricetum humilis* grow mostly in higher altitudes (about 900 m a.s.l.). Stands of the communities *Jovibarbo-Sedetum albi* and *Campanulo divergentiformis-Festucetum pallentis* occur usually around 800 m a.s.l., but they may also appear in higher altitudes. The *Orphantho luteae-Caricetum humilis* occupies sites in lower altitudes (approximately 600 m a.s.l.). Both *Jovibarbo-Sedetum albi* and *Campanulo divergentiformis-Festucetum pallentis* host a lot of light demanding species, while in the communities of the alliance *Parietarion officinalis* there are more shade-tolerant species and species preferring more nutrients and moisture. In contrast, the communities of the alliances *Alyssoides-Sedion albi*, *Bromo pannonicum-Festucetum pallentis* and also *Asteroides-Seslerion calcariae* are not as demanding on nutrients and moisture, if comparing them with those of *Parietarion officinalis* and *Calamagrostion varia*. With regard to soil reaction, indicator values highlight that while all studied communities prefer soils with pH higher than 7, the *Parietarion officinalis* alliance also tolerates soils with moderately lower pH.



3.3 Description of the newly sampled plant communities

3.3.1 *Jovibarbo-Sedetum albi* (Supplement S2, rel. 1–38, Fig. 5a, 5b)

This association represents an open thermophilous pioneer plant community developed on dry calcareous bedrock on shallow soils, dominated mainly by *Jovibarba globifera*, *Sedum album* and *S. acre* succulents. Tussock grass *Festuca pallens*, therophytes (*Arenaria serpyllifolia*, *Cardaminopsis arenosa* agg.) and several species of bryophytes and lichens (*Tortula ruralis*, *Tortella tortuosa*, *Schistidium apocarpum*, *Homalothecium lutescens*, *Bryum argenteum*, *Encalypta streptocarpa*, *Thuidium abietinum*, *Peltigera rufescens*) are often present in the studied stands with higher abundance. Usually, they cover only small patches and in the natural habitats they form mosaics with thermophilous grassland communities of the class *Festuco-Brometea* (most often with the association *Campanulo divergentiformis-Festucetum pallentis*). The plant community *Jovibarbo-Sedetum* was observed on both natural and anthropogenic habitats, such as calcareous rocky slopes, rocky terraces and stabilized screes as well as on abandoned forest road-margins, stone embankments, old walls and castle ruins, or abandoned parts of small limestone quarries. Our relevés were made mostly on S–SE exposed slopes, in altitudes of (415–) 560–930 (–1088) m a.s.l.

3.3.2 Community with *Vincetoxicum hirundinaria* (Supplement S2, rel. 39–41)

In a few cases, dominance of *Vincetoxicum hirundinaria* was detected in stands developed on S–SW exposed limestone gravel screes (680–860 m a.s.l.). We did not classify this community at the association level, partly due to insufficient data from the only three relevés involved and also because of its transitional character. Habitat conditions and the dominant species indicate a close relation to the association *Vincetoxicetum officinalis* Kaiser 1926 (*Stipion calamagrostis* Jenny-Lips ex Br.-Bl. et al. 1952, *Thlaspietea rotundifolii*). On the other hand, there were several diagnostic species of the association *Convallario majalis-Calamagrostietum variae* (*Calamagrostion variae*, *Mulgedio-Aconitetea*) such as *Calamagrostis varia*, *Convallaria majalis*, and *Anthericum ramosum* present.

Previous page (voherige Seite):

Fig. 4. Comparison of Borhidi indicator values and altitude for the studied plant communities. Median values, quartiles (25–75%), ranges, outliers and extremes are shown. Communities are numbered as follows: 1. *Jovibarbo-Sedetum albi*, 2. *Campanulo divergentiformis-Festucetum pallentis*, 3. *Orphantho luteae-Caricetum humilis*, 4. *Pulsatillo slavicae-Caricetum humilis*, 5. *Minuartio langii-Festucetum pallentis*, 6. *Parietaron officinalis*, 7. *Convallario majalis-Calamagrostietum variae*, 8. *Vincetoxicum hirundinaria*-community. Significant differences between groups (Kruskal-Wallis test) are marked with letters.

Abb. 4. Vergleich der mittleren Borhidi-Zeigerwerte und Seehöhen in den untersuchten Gesellschaften. Gezeigt sind Median, Quartilen (25 und 75 %), Wertebereich und Ausreißer. Signifikante Unterschiede (Kruskal-Wallis-Test) sind durch Buchstaben symbolisiert. 1. *Jovibarbo-Sedetum albi*, 2. *Campanulo divergentiformis-Festucetum pallentis*, 3. *Orphantho luteae-Caricetum humilis*, 4. *Pulsatillo slavicae-Caricetum humilis*, 5. *Minuartio langii-Festucetum pallentis*, 6. *Parietaron officinalis*, 7. *Convallario majalis-Calamagrostietum variae*, 8. *Vincetoxicum hirundinaria*-Gesellschaft.

3.3.3 *Parietaron officinalis* (Supplement S2, rel. 48–52)

Plant communities of the alliance *Parietaron officinalis* growing on the instable calcareous screes were detected only marginally. Sometimes, they are in close contact with pioneer association *Jovibarbo-Sedetum*. In the floristic composition, the dominant species *Geranium robertianum* (or *Parietaria officinalis* in one case), several succulents (*Sedum album*, *S. acre*, *Hylotelephium maximum*) and bryophytes (*Porella platyphylla*, *Homalothecium philippeanum*, *H. lutescens*, *Anomodon viticulosus*, *Hypnum cupressiforme*) are present with higher abundance. They were observed on both natural and human-made habitats consisting of calcareous screes at the base of rocky slopes and boulders, both natural and artificial gravel accumulations and limestone quarry margins. Our relevés were made mostly on S–SE exposed slopes, in altitudes of (440–) 565–865 (–890) m a.s.l.

3.3.4 *Campanulo divergentiformis-Festucetum pallentis* (Supplement S3, rel. 1–10, Fig. 5c)

This association represents open dry rocky grasslands (alliance *Bromo pannonici-Festucion pallentis*) occurring on limestone bedrock in the Pannonian region. This community is well adapted to extremely dry and warm habitats such as steep sun-exposed slopes with shallow soils and high content of carbonate rocks (karsts rocky fields). Stands in the study area are dominated by *Festuca pallens* while some special drought-adapted species groups are present with high abundance. These include stress-tolerant succulents as *Jovibarba globifera* and several chamaephytes (e.g. *Teucrium chamaedrys*, *T. montanum*, *Genista pilosa*). The frequency of bryophytes was relatively high (e.g. *Tortella tortuosa*, *T. inclinata*,

Next page (nächste Seite):

Fig. 5. Stands of the following communities: **a)** *Jovibarbo-Sedetum albi* in the limestone quarry Čremošná near Tisovec; **b)** *Jovibarbo-Sedetum albi* in the Nature reserve Cigánka near Muráň; **c)** *Campanulo divergentiformis-Festucetum pallentis* at the Mt. Cigánka (locality Homôlky) near Muráň; **d)** *Orphantho luteae-Caricetum humilis* in the Nature reserve Cigánka near Muráň; **e)** *Pulsatillo slavicae-Caricetum humilis* in the open gaps between relic pine-larch forests in the Nature reserve Veľká Stožka near Závadka nad Hronom; **f)** *Pulsatillo slavicae-Caricetum humilis* with presence of *Daphne arbuscula* in the Nature reserve Poludnica near Muráň; **g)** *Convallario majalis-Calamagrostietum variae* in the Mt Homôľa (1083.3 m) near Červená Skala; **h)** *Pulsatillo slavicae-Caricetum humilis* in the Nature reserve Veľká Stožka near Závadka nad Hronom (All photos by D. Blanár except **5e** by J. Kochjarová).

Abb. 5. Bestände der folgenden Gesellschaften: **a)** *Jovibarbo-Sedetum albi aestivalis* im Kalksteinbruch Čremošná bei Tisovec; **b)** *Jovibarbo-Sedetum albi aestivalis* im Naturschutzgebiet Cigánka bei Muráň; **c)** *Campanulo divergentiformis-Festucetum pallentis* am Berg Cigánka bei Muráň; **d)** *Orphantho luteae-Caricetum humilis* im Naturschutzgebiet Cigánka bei Muráň; **e)** *Pulsatillo slavicae-Caricetum humilis* in den offenen Lücken zwischen reliktschen Kiefern-Lärchen-Forsten im Naturschutzgebiet Veľká Stožka bei Závadka nad Hronom; **f)** *Pulsatillo slavicae-Caricetum humilis humilis* mit Präsenz von *Daphne arbuscula* im Naturschutzgebiet Poludnica bei Muráň; **g)** *Convallario majalis-Calamagrostietum variae* am Homôľa-Berg (1083.3 m) bei Červená Skala; **h)** *Pulsatillo slavicae-Caricetum humilis* im Naturschutzgebiet Veľká Stožka bei Závadka nad Hronom (Alle Fotos von D. Blanár except **5e** von J. Kochjarová).



Schistidium apocarpum, *Bryum argenteum*). The plant community *Campanulo-Festucetum* was observed mainly on natural habitats such as steep calcareous rocky slopes or rocky terraces, while localities of the anthropic origin were found only sporadically (e.g. forest road-margins, abandoned parts of inactive small limestone quarries). Our relevés were made mostly on S–SE exposed slopes, in altitudes of (425–) 500–900 (–1080) m a.s.l.

3.3.5 *Orphantho luteae-Caricetum humilis* (Supplement S3, rel. 11–42, Fig. 5d)

Submontane to montane *Carex humilis*-dominated grasslands are the most mesic vegetation type of the alliance *Bromo pannonici-Festucion pallentis*. They form a transition to sub-xerophilous grasslands of the order *Brometalia erecti* and, on the other hand, to high-montane and subalpine communities of the class *Elyno-Seslerietea*. This community occurs on limestone or fluvial limestone gravels and slopes with more deep soil substrate than in the case of pioneer association *Jovibarbo-Sedetum* or *Festuca pallens*-dominated rocky grasslands. Beside marked dominance of *Carex humilis*, more sub-xerophilous grass species (e.g. *Bromus monocladus*, *Calamagrostis varia*) and chamaephytes (*Teucrium chamaedrys*, *T. montanum*, *Genista pilosa*, *Helianthemum grandiflorum* subsp. *obscurum*) are frequently present, together with a large group of mesophilous forbs and calcicolous submontane/montane species (e.g. *Anthericum ramosum*, *Inula ensifolia*, *Leontodon incanus*, *Hippoprepis comosa*, *Vincetoxicum hirundinaria*, *Sesleria albicans*, *Colymbada scabiosa*, *Thalictrum minus*, *Salvia verticillata*, *Anthyllis vulneraria*, *Tithymalus cyparissias*, *Seseli osseum*, *Dianthus carthusianorum*). Typical thermophilous species (e.g. *Festuca pallens*, *Bothriochloa ischaemum*, *Asperula cynanchica*, *Acosta rhenana*, *Prunella grandiflora*, *Scabiosa ochroleuca*, *Erysimum odoratum*, *Linum flavum*, *L. tenuifolium*) occur less frequently and with lower coverage. The abundance of bryophytes and lichens is also relatively high (e.g. *Tortella tortuosa*, *T. inclinata*, *Ditrichum flexicaule*, *Thuidium abietinum*, *Cladonia pyxidata*, *Cladonia symphylicarpa*). The plant community *Orphantho-Caricetum* was observed on both natural and human-influenced habitats in the study area, as a common vegetation type of the open calcareous rocky slopes and extensively grazed or partially abandoned dry and sunny pastures in the lower altitudes. Sometimes it forms open grassland gaps in the oak, oak-hornbeam or lime-maple scree forests. Our relevés were made mostly on S–SE–E exposed slopes, in altitudes of (410–) 450–750 (–905) m a.s.l. Mosaics of the *Orphantho-Caricetum* and *Campanulo divergentiformis-Festucetum pallentis* are developed on rocky slopes. Especially in the higher altitudes, stands that were transitional towards the *Pulsatillo slavicae-Caricetum humilis* were recorded (Supplement S3, rel. 44–49).

3.3.6 *Pulsatillo slavicae-Caricetum humilis* (Table 1, rel. 1–9, Fig. 5e, 5f, 5h)

These are natural, species-rich grasslands dominated by *Carex humilis*, developed on limestone bedrock, representing the part of the montane/subalpine alliance *Astero alpini-Seslerion calcariae* which is restricted to the montane belt. The most frequent taxa are the dominant grasses *Carex humilis* and *Sesleria albicans* together with a large group of calcicolous high-montane species including some Carpathian endemics (e.g. *Polygala amara* subsp. *brachyptera*, *Pulsatilla slavica*, *P. subslavica*, *Daphne arbuscula*, *Phyteuma orbiculare*, *Kernera saxatilis*) and some chamaephytes (*Teucrium montanum*, *Helianthemum grandiflorum* subsp. *obscurum*, *Rhodax rupifragus*, *Thymus pulcherrimus* subsp. *sudeticus*). On the other hand, numerous submontane and thermophilous plants occurring as well in the association *Orphantho-Caricetum* (e.g. *Festuca pallens*, *Anthericum ramosum*, *Leontodon incanus*,

Table 1. Communities of the *Elyno-Seslerietea* class. 1–9: *Pulsatillo slavicae-Caricetum humilis*, 10–12: *Minuartio langii-Festucetum pallentis*.

Tabelle 1. Gesellschaften der Klasse *Elyno-Seslerietea*. 1–9: *Pulsatillo slavicae-Caricetum humilis*, 10–12: *Minuartio langii-Festucetum pallentis*.

Relevé No.	1	2	3	4	5	6	7	8	9	10	11	12
<i>Pulsatillo slavicae-Caricetum humilis</i>												
<i>Carex humilis</i>	3	4	3	3	3	1	b	+	b	.	.	1
<i>Daphne arbuscula</i>	b	+	+	a	1	b	+	1	1	.	.	.
<i>Pulsatilla slavica</i>	.	.	+	+	+	r	1	1	+	.	.	.
<i>Rhodax rupifragus</i>	+	+	.	1	+	+	+	a
<i>Campanula xylocarpa</i>	+	+	.	.	+	.	.
<i>Minuartio langii-Festucetum pallentis</i>												
<i>Festuca pallens</i>	1	1	+	+	.	.	a	.	3	3	3	b
<i>Campanula carpatica</i>	+	+
<i>Pinus sylvestris</i>	r	r
<i>Libanotis pyrenaica</i>	+	1
<i>Acinos alpinus</i>	1	.
<i>Astero alpini-Seslerion calcariae</i>												
<i>Sesleria albicans</i>	a	+	+	+	+	1	b	3	1	.	.	.
<i>Kernera saxatilis</i>	+	+	+	+	+	+	+	r
<i>Minuartia langii</i>	.	+	+
<i>Allium senescens</i> ssp. <i>montanum</i>	+
<i>Primula auricula</i>	+	.	.	.
<i>Elyno-Seslerietea, Seslerietalia coerulae</i>												
<i>Thymus pulcherrimus</i>	.	.	+	.	+	.	1	+	1	+	.	.
<i>Pulsatilla subslavica</i>	a	+	1	+	+	+
<i>Phyteuma orbiculare</i>	1	+	+	+	+	.	.	1
<i>Polygala amara</i> ssp. <i>brachyptera</i>	+	.	+	r	+	+	.	+	.	.	.	r
<i>Thesium alpinum</i>	+	+	+
<i>Carduus glaucinus</i>	r	1	a
<i>Saxifraga paniculata</i>	+	.	.	.
<i>Festuco-Brometea</i>												
<i>Tithymalus cyparissias</i>	+	+	+	+	+	+	1	.	.	+	.	.
<i>Leontodon incanus</i>	1	1	+	+	+	+	+	+	.	+	.	.
<i>Anthericum ramosum</i>	1	1	a	1	1	+	.	+
<i>Bupleurum falcatum</i>	+	+	.	+	+	+	+	+
<i>Inula ensifolia</i>	1	+	1	b	b	1
<i>Teucrium montanum</i>	+	a	1	+	+	+	.	.
<i>Helianthemum grandiflorum</i> ssp. <i>obscurum</i>	+	+	+	+	+	.	+
<i>Teucrium chamaedrys</i>	+	+	+	+	a	.	.
<i>Asperula cynanchica</i>	+	.	.	.	+	+
<i>Cyanus triumfettii</i>	.	.	.	+	+	+	.	.	.	+	.	.
<i>Galium glaucum</i>	+	.	+	.	.	+
<i>Epipactis atrorubens</i>	.	.	+	r
<i>Dianthus carthusianorum</i> agg.	+	.	.	+	.
<i>Securigera varia</i>	+	.	.	.	+
<i>Sanguisorba minor</i>	+	+
<i>Sedo-Scleranthetea</i>												
<i>Jovibarba globifera</i>	+	+	+	+	.	+	.	.	+	1	+	a
<i>Asplenium ruta-muraria</i>	+	.	+	r	.	.	r	r	.	+	.	+

Relevé No.	1	2	3	4	5	6	7	8	9	10	11	12
Other species												
<i>Vincetoxicum hirundinaria</i>	1	1	1	1	1	+	1	+
<i>Seseli osseum</i>	+	+	.	+	+	.	1	.	+	.	.	.
<i>Genista pilosa</i>	.	1	a	+	1	b	+
<i>Chamaecytisus</i> sp.	+	1	+	+	+	.	.	+
<i>Polygonatum odoratum</i>	+	+	a	.	.	+	+	+
<i>Thymus</i> sp.	+	1	.	+	.	+	+	.
<i>Erysimum odoratum</i>	+	+	+
<i>Hieracium</i> sp.	+	r	.	r	.	.
<i>Rosa pimpinellifolia</i>	.	.	.	+	+	+
<i>Acer pseudoplatanus</i>	r	.	.	r	.	r	.	.
<i>Platanthera bifolia</i>	.	+	r
<i>Sorbus aria</i>	.	.	.	r	r	.
<i>Cardaminopsis arenosa</i>	+	+	.
<i>Carex</i> sp.	+	+
<i>Carlina acaulis</i>	+	r
Bryophytes												
<i>Tortella tortuosa</i>	+	a	a	1	1	+	3	3	1	+	b	b
<i>Ditrichum flexicaule</i>	.	+	.	.	+	.	.	a	1	+	.	.
<i>Homalothecium philippeanum</i>	.	+	+	+
<i>Rhytidium rugosum</i>	.	+	a	+
<i>Homalothecium lutescens</i>	+	1	.	.	.
<i>Fissidens dubius</i>	.	+	+
<i>Tortella inclinata</i>	+	.	.	.	3	.	.
<i>Schistidium apocarpum</i>	+	.	.	.	+	.	.

Other species:

E1: *Allium ochroleucum* 10: 1; *A. sp.* 1: +; *Arabis hirsuta* agg. 11: +; *Asperula tinctoria* 4: +; *Brachypodium pinnatum* 12: +; *Campanula glomerata* agg. 12: r; *Campanula rapunculoides* 12: +; *Campanula sibirica* 3: +; *Cephalanthera rubra* 1: +; *Chamaecytisus hirsutus* 7: +; *Colymbada scabiosa* 11: r; *Convallaria majalis* 11: r; *Cotoneaster integerrimus* 8: +; *Fagus sylvatica* 8: r; *Fragaria viridis* 12: +; *Galium album* s.str. 10: +; *Genista tinctoria* 1: +; *Gymnadenia conopsea* 8: +; *Hieracium bupleuroides* 1: +; *Leucanthemum vulgare* agg. 1: +; *Lotus corniculatus* 11: r; *Pimpinella saxifraga* 10: +; *Platanthera sp.* 1: +; *Populus tremula* 7: +; *Salvia verticillata* 1: +; *Sorbus austriaca* 7: +; *Tithymalus epithymoides* 4: r; *Verbascum chaixii* ssp. *austriacum* 12: r; *Viola hirta* 4: +.

E0: *Agonimia tristicula* 8: +; *Bryum caespiticium* 10: +; *Bryum moravicum* 6: +; *Catapyrenium squamulosum* 8: +; *Cladonia pyxidata* 8: +; *Cladonia* sp. 12: r; *Cladonia symphylicarpa* 7: a; *Collema crispum* 8: +; *Encalypta streptocarpa* 10: 1; *Hypnum cupressiforme* 1: +; *Rhytidiadelphus triquetrus* 8: +; *Solorina saccata* 8: +; *Tortula muralis* 10: +; *Weissia condensa* 6: +.

Inula ensifolia, *Tithymalus cyparissias*, *Jovibarba globifera*, *Seseli osseum*, *Polygonatum odoratum*, *Vincetoxicum hirundinaria*) are present with relatively high abundance. Among bryophytes and lichens, *Tortella tortuosa*, *Ditrichum flexicaule* and *Cladonia pyxidata* are the most frequent ones. In the studied area, the plant community *Pulsatillo-Caricetum humilis* was observed only on natural habitats, mostly in higher altitudes on steep calcareous rocky slopes, boulders, cliffs and edges, where they often form open patches in the vegetation complex with relic forest stands of *Pinus sylvestris* and *Larix decidua* and community *Minuartio langii-Festucetum pallentis*. Our relevés were made mostly on S–SE exposed slopes, in altitudes of (750–) 785–950 (–975) m a.s.l.

3.3.7 *Minuartio langii-Festucetum pallentis* (Table 1, rel. 10–12)

These mostly natural open rocky grasslands dominated by *Festuca pallens* occur only sporadically throughout the study area in a vegetation complex with relic pine-larch forests. They form mosaics with *Carex humilis*-dominated stands of association *Pulsatillo slavicae-Caricetum*. Only three relevés of this community were sampled on S exposed rocky slopes in altitudes of about 750 m a.s.l.

3.3.8 *Convallario majalis-Calamagrostietum varia* (Supplement S2, rel. 42–47, Fig. 5g)

The *Calamagrostis varia*-dominated community of the alliance *Calamagrostion varia* is developed on shallow humid soils on steep leeward slopes. Beside marked dominance of turf grass *Calamagrostis varia*, several broad-leaved flowering herbs (e.g. *Laserpitium latifolium*, *Securigera varia*, *Cirsium erisithales*, *Vincetoxicum hirundinaria*, *Digitalis grandiflora*, *Convallaria majalis*, *Pimpinella major*, *Origanum vulgare*) and some species occurring also in the *Orphantho luteae-Caricetum* (*Anthericum ramosum*, *Thalictrum minus*, *Teucrium chamaedrys*) are the most frequent taxa. Occasionally, transitions to *Orphantho-Caricetum* were observed (as example, the rel. 43 in the Supplement S3 is given). This association was recorded mostly on natural non-forest habitats, such as steep S–SW slopes in altitudes of (435–) 570–850 (–870) m a.s.l.

4. Discussion

The various plant communities are often distributed along series from pioneer rocky stands through open rocky grasslands dominated by *Festuca pallens*, *F. tatrae*, *Carex humilis* and *Sesleria albicans* to closed tall grass communities dominated by *Calamagrostis varia* and *C. arundinacea*. The plant communities of the classes *Sedo-Scleranthetea*, *Festuco-Brometea*, *Elyno-Seslerietea*, *Thlaspietea rotundifolii* and *Mulgedio-Aconitetea* – including thermophilous grasslands of the alliance *Bromo pannonici-Festucion pallentis* and montane/subalpine grasslands of the alliance *Astero alpini-Seslerion calcariae* – occur in the major part of the study area, often mixed together forming a vegetation mosaic (Fig. 6). Very strong relationships between syntaxa of the classes *Elyno-Seslerietea* and *Festuco-Brometea* were confirmed as indicated by MICHÁLKOVÁ & ŠIBÍK (2006) for whole Slovakia.

All our newly sampled relevés of the pioneer vegetation were classified as association *Jovibarbo-Sedetum albi* where usually either *Jovibarba globifera* or *Sedum album* occupies the dominant position (Fig. 5a, 5b). Only rarely some other vascular plants prevail (e.g. *Sedum acre* in the rel. 4, 20, *Allium senescens* subsp. *montanum* in the rel. 19). Mosaics of the pioneer stands with the tussock grass community *Campanulo divergentiformis-Festucetum pallentis* were observed on several localities throughout the study area. Some of our relevés classified as *Jovibarbo-Sedetum* where the cover of *Festuca pallens* reaches



Fig. 6. View from the Mt. Cigánka (935.4 m) to the east-southeast slope of the Muránska planina Mts (Poludnica National nature reserve). Open rocky and grassy gaps between the beech- and lime-maple forests are the typical biotopes of the studied communities (Photo: J. Kochjarová, June 2013)

Abb. 6. Blick vom Berg Cigánka (935.4 m) zum Ost-Südosthang des Muránska Planina-Gebirges (Naturschutzgebiet Poludnica). Offene felsige und grasige Lücken zwischen Buchen- und Linden-Ahornwäldern sind die typischen Biotope der untersuchten Gesellschaften (Photo: J. Kochjarová, Juni 2013).

20–30% (Supplement S2, rel. 20–23) represent transitions between pioneer communities of succulents of the alliance *Alyso-Sedion* and *Festuca pallens*-dominated xerothermophilous rocky grasslands of the alliance *Bromo pannonici-Festucion*. In the moss layer, *Tortula ruralis* and *Bryum argenteum* are present in some stands, what is in accordance with the original description of the community (VALACHOVIČ & MAGLOCKÝ 1995). On the other hand, several other bryophytes (e.g. *Tortella tortuosa*, *Schistidium apocarpum*) were observed much more often. In most stands, the cover of the moss layer is relatively high (between 20 and 50%). The distinction of two subassociations, *tortuletosum ruralis* and *allietosum montani* (cf. VALACHOVIČ & MAGLOCKÝ 1995), could not to be reproduced with our dataset.

On some localities, the pioneer vegetation occurs in close contact with scree communities of the alliance *Parietarion officinalis*. The latter are developed on the instable gravel accumulations with minimum content of shallow soil. Only scattered data on the occurrence of the *Vincetoxicetum officinalis* (*Stipion calamagrostis*) have been published so far (VALACHOVIČ 1995, HRIVNÁK 1997, BLANÁR 2005). Our three relevés of the *Vincetoxicum hirsutinaria*-dominated community have close relation to this association (see chapter 3.3.2).

The majority of the studied habitats contain varied grasslands dominated by *Festuca pallens*, *Carex humilis* and *Sesleria albicans* (or *Calamagrostis varia* in some instances). Species presence depends on diverse abiotic conditions such as altitude, slope, soil depth, content of open bedrock cover, etc. The dry rocky grasslands dominated by *Festuca pallens* are developed mostly on steep dry and sun-exposed S–SE slopes with shallow soil and the highest portion of the limestone rock base. They have the closest relation to the pioneer communities of the alliance *Alyso-Sedion* including similar abiotic conditions, several common vascular plant species (e.g. *Jovibarba globifera*, *Aplenium ruta-muraria*, *Seseli osseum*), as well as common bryophytes with high constancy (e.g. *Tortella tortuosa*, *Schistidium apocarpum*, *Homalothecium philippeanum*, *Bryum argenteum*). The stands of the Pannonian plant community *Campanulo divergentiformis-Festucetum pallentis* (*Festuco-Brometea*) on the southern slopes of the study area represent the northern margin of the association range. There are several thermophilous plants regularly present in this community (e.g. *Campanula sibirica*, *Hippocrepis comosa*, *Leontodon incanus*, *Teucrium chamaedrys*, *T. montanum*). Until now, this association was only known from the karstic area Slovenský kras/Aggteleki karszt on the Slovak-Hungarian border (cf. DÚBRAVKOVÁ et al. 2010, JANIŠOVÁ & DÚBRAVKOVÁ 2010, JANIŠOVÁ 2014). However, this territory is not too far (only about 25 kilometres) from the study area. It seems that, as in the case of the Pannonian floristic elements, some thermophilous plant communities reach the northern margin of their distribution range on the southern slopes of Muránska planina Mts. Seven relevés previously classified as *Minuartio langii-Festucetum pallentis* (*Elyno-Seslerietea*) (VALACHOVIČ & MUCINA 2004, BLANÁR & LETZ 2005) have been included in the *Campanulo divergentiformis-Festucetum pallentis* in our analyses (see chapter 3.1). On the other hand, in the higher altitudes of the study area closely related natural stands with dominance of *Festuca pallens* and *Sesleria albicans* and presence of more montane/subalpine elements are occurring that were classified as *Minuartio langii-Festucetum pallentis* (Table 1, rel. 10–12, and also 7 relevés published by VALACHOVIČ & MUCINA 2004 and KLIMENT et al. 2005, 2007a).

Communities dominated by *Carex humilis* developed mostly on the semi-natural or man-influenced habitats in the lower elevations (Supplement S3, rel. 11–42 and 9 relevés published by UHLÍŘOVÁ & BERNÁTOVÁ 2003, BLANÁR 2005 and BLANÁR & LETZ 2005, Fig. 5d) have been grouped to one cluster and classified as *Orphantho lutei-Caricetum humilis* (*Festuco-Brometea*). This community has not been reported from the study area before, because most authors focused on the natural stands with *Carex humilis* and the local endemic shrub *Daphne arbuscula*, occurring in the highest part of the karstic plateau (VALACHOVIČ & JAROLÍMEK 1994, UHLÍŘOVÁ & BERNÁTOVÁ 2003). The *Orphantho-Caricetum* is a plant community of transitional character between the thermophilous grasslands of the alliance *Bromo pannonici-Festucion*, and the montane/subalpine grasslands of the alliance *Astero alpini-Seslerion* (JANIŠOVÁ 2014). Primarily, it was described from the Carpathian basin Turčianska kotlina in Central Slovakia (KLIMENT & BERNÁTOVÁ 2000). Later it was confirmed from more localities, as a mesic part of the alliance *Bromo pannonici-Festucion*, restricted to the mountain area of Central Slovakia (DÚBRAVKOVÁ et al. 2010, JANIŠOVÁ & DÚBRAVKOVÁ 2010, JANIŠOVÁ 2014). Several differential taxa of this association (e.g. *Acinosis alpinus*, *Bromus monocladus*, *Colymbada scabiosa*, *Hippocrepis comosa*, *Knautia kitaibelii*, *Leucanthemum vulgare* agg., *Pimpinella saxifraga*, *Sesleria albicans*) are regularly present in the stands in the study area, as well as the major part of constant taxa (e.g. *Anthericum ramosum*, *Carex humilis*, *Anthyllis vulneraria*, *Asperula cynanchica*, *Genista pilosa*, *Helianthemum nummularium* agg., *Inula ensifolia*, *Leontodon incanus*, *Sanguisorba*

minor, *Teucrium chamaedrys*, *T. montanum*, *Tithymalus cyparissias*). In comparison with the related thermophilous association *Festuco pallentis-Caricetum humilis* Sillinger 1930 corr. Gutermann et Mucina 1993 known from the south-western part of Slovakia and adjacent parts of Moravia and Austria (cf. DÚBRAVKOVÁ et al. 2010, JANIŠOVÁ & DÚBRAVKOVÁ 2010, JANIŠOVÁ 2014), almost the complete group of differential taxa of the latter (*Erysimum diffusum*, *Fumana procumbens*, *Jurinea mollis*, *Hornungia petraea*, *Seseli hippomarathrum*, *Stipa eriocaulis*, *Globularia punctata*) is not occurring in the study area at all. Similarly, several characteristic and constant taxa of the other related association *Poo badensis-Caricetum humilis* (Dostál 1933) Soó ex Micháľková in Janišová et al. 2007 restricted to the south-eastern part of Slovakia (JANIŠOVÁ 2014) are completely absent in our stands (*Astragalus vesicarius*, *Eryngium campestre*, *Koeleria macrantha*, *Stipa pulcherrima*) or present only very rarely (*Potentilla arenaria*, *Verbascum lychnitis*). For comparison of all relevés with dominance of *Carex humilis* and the above mentioned, related communities see also Supplement S4.

All previously published data on the plant communities with dominance of *Carex humilis* referred only to the occurrence of the association *Pulsatillo slavicae-Caricetum humilis* in the study area (VALACHOVIČ & JAROLÍMEK 1994, UHLÍŘOVÁ & BERNÁTOVÁ 2003, 2004, BLANÁR 2005, BLANÁR & LETZ 2005). This community includes exclusively natural (often relic) stands developed on limestone rocky slopes in the higher altitude of the study area in close contact with the relic pine-larch forests. Some endemic and/or relic species such as *Daphne arbuscula*, *Pulsatilla slavica*, and *P. subslavica* are restricted to this vegetation type (Table 1, rel. 1–9, Fig. 5e, f). Besides the dominant sedge species *Carex humilis*, also *Sesleria albicans* is regularly present in the association and often occupies the co-dominant position in the herb layer (Table 1, rel. 1, 7, 8). The presence of more montane/subalpine taxa (e.g. *Polygala amara* subsp. *brachyptera*, *Phyteuma orbiculare*, *Thesium alpinum*, *Rhodax rupifragus*, *Kernera saxatilis*, *Thymus pulcherrimus* subsp. *sudeticus*) is characteristic for this association, while the group of thermophilous elements (e.g. *Genista pilosa*, *Salvia verticillata*, *Acosta rhenana*, *Scabiosa ochroleuca*, *Linum tenuifolium*, *Colymbada scabiosa*, *Prunella grandiflora*) regularly occurring in *Orphantho-Caricetum* is almost completely absent (see also Supplement S4). Stands of the *Pulsatillo slavicae-Caricetum humilis* from the Muránska planina Mts were described as a separate subassociation *campanuleto-sum xylocarpae* Uhlířová et Bernátová 2004, representing the syntaxon of the alliance *Astero-Seslerion* with the closest relation to the thermophilous communities of the class *Festuco-Brometea* (UHLÍŘOVÁ & BERNÁTOVÁ 2003, 2004, KLIMENT et al. 2007a). Almost all our relevés recorded in the study area are in accordance with the original description of this subassociation.

On the other hand, there are more species common to both *Carex humilis*-dominated associations occurring in the study area (e.g. *Carex humilis*, *Tithymalus cyparissias*, *Helianthemum grandiflorum* subsp. *obscurum*, *Anthericum ramosum*, *Leontodon incanus*, *Teucrium montanum*, *Inula ensifolia*). Moreover, in appropriate habitat conditions these two communities very often grow mixed together forming mosaics and/or grasslands of transitional character (as examples, rel. 44–49 from the Supplement S3 could be mentioned). A very similar situation was studied in the contact zone of the Central Carpathians (Veľká Fatra Mts) and the Turčianska kotlina basin in Central Slovakia, where the related association *Globulario cordifoliae-Caricetum humilis* Bernátová et Uhlířová 1994 (*Astero alpinis-Seslerion*, *Elyno-Seslerietea*) occurring in higher elevations (500–1370 m a.s.l.) of the Veľká

Fatra Mts and the *Orphantho luteae-Caricetum humilis* (*Bromo pannonici-Festucion*, *Festuco-Brometea*) occurring in lower altitudes of the neighbouring basin (450–530 m a.s.l.) were compared (KLIMENT & BERNÁTOVÁ 2004).

A related community with marked dominance of *Sesleria albicans* (while *Carex humilis* grows there only sporadically with low coverage) and presence of more dealpine taxa (e.g. *Acinos alpinus*, *Carduus glaucinus*, *Saxifraga paniculata*) was described as association *Saxifraga paniculatae-Seslerietum caeruleae* Klika 1941 [alliance *Diantho lumnitzeri-Seslerion* (Soó 1971) Chytrý et Mucina in Mucina et al. 1993, *Festuco-Brometea*]. This association is also characterized as transitional community between colline *Sesleria*-dominated grasslands and the montane suballiance *Pulsatillo slavicae-Caricion humilis* (JANIŠOVÁ & DÚBRAVKOVÁ 2010). Altogether five relevés from the study area published by VALACHOVIČ & JAROLÍMEK (1994), VALACHOVIČ & MUCINA (2004) and UHLÍŘOVÁ & BERNÁTOVÁ (2003) and originally classified as *Pulsatillo slavicae-Caricetum humilis* have recently been transferred to the *Saxifraga-Seslerietum* (JANIŠOVÁ 2014). Relevés from the study area with transitional features towards the *Saxifraga-Seslerietum* were also recorded by JANIŠOVÁ & DÚBRAVKOVÁ (2010). From the synoptic table (Supplement S4) the accordance with the *Saxifraga-Seslerietum* seems not as strong as in the case of *Pulsatillo-Caricetum humilis*. Several montane/subalpine taxa characteristic for the class *Elyno-Seslerietea* and alliance *Astero-Seslerion*, as well as more Carpathian endemics (e.g. *Bromus monocladus*, *Campanula xylocarpa*, *Cyanus triumfettii*, *Daphne arbuscula*, *Knautia kitaibelii*, *Minuartia langii*, *Phyteuma orbiculare*, *Polygala amara* subsp. *brachyptera*, *Primula auricula*, *Pulsatilla slavica*, *P. subslavica*, *Rhodax rupifragus*, *Sesleria albicans*, *Thesium alpinum*, *Thymus pulcherrimus* subsp. *sudeticus*) are constantly present in stands. The whole group of differential taxa of the association *Pulsatillo-Caricetum humilis* and almost all constantly present accompanying taxa (cf. KLIMENT et al. 2007a) are present as well. Therefore we prefer to classify our relevés of the class *Elyno-Seslerietea* as association *Pulsatillo-Caricetum humilis*. On the other hand, some *Carex humilis*- and *Sesleria albicans*-dominated grasslands of the class *Festuco-Brometea*, namely the group of our 6 relevés of transitional character (Supplement S3, rel. 44–49) are rather similar to the *Saxifraga-Seslerietum* (e.g. in some cases cover percentage of the co-dominant species *Sesleria albicans* reaches to 25–50%). However, the habitat conditions as well as the regular presence of *Carex humilis* and other thermophilous elements (see the synoptic Supplement S4) do not accord with the description of the community *Saxifraga-Seslerietum*.

The most closed natural grasslands in the study area are mostly represented by the association *Convallario-Calamagrostietum* (class *Mulgedio-Aconitetea*, alliance *Calamagrostion variae*) (Fig. 5g). Our relevés classified as this community (Supplement S2, rel. 42–47) are very similar to those sampled by some previous authors (VALACHOVIČ & MUCINA in KLIMENT et al. 2007b). The plant communities of the related alliance *Calamagrostion arundinaceae*, represented by the association *Digitali abiguae-Calamagrostietum arundinaceae* have only rarely been recorded in the study area (KLIMENT 2004).

The natural and semi-natural grasslands dominated by *Festuca pallens*, *Carex humilis* and *Calamagrostis varia*, namely those occurring in the lower altitudes and on the man-influenced habitats, are often in contact with thermophilous extensively used meadows and pastures or thermophilous fringes of the alliances *Arrhenatherion elatioris*, *Bromion erecti*, *Cirsio-Brachypodion pinnati* Hadač et Klika ex Klika 1951 and *Geranion sanguinei* R. Tx.

in T. Müller 1962 that have been reported from the study area by several authors (UJHÁZY et al. 2007, KOCHJAROVÁ & VALACHOVIČ 2006, VALACHOVIČ & HEGEDŮŠOVÁ-VANTAROVÁ 2014). For comparison, see also the synoptic table (Supplement S1).

Thanks to the geographical position of the studied area, a great floristic richness and extraordinary diffusion of thermophilous and montane/subalpine elements is characteristic for the majority of the detected plant communities. We often found stands of transitional character between known associations (Supplement S1, Supplement S4). The study area is an important example of the border-territory situated on the crossing of the Carpathian and Pannonian bioregions. Interesting gradients from the Pannonian dry grasslands (e.g. *Campanulo divergentiformis-Festucetum pallentis*) to the montane/subalpine communities (e.g. *Seslerio calcareae-Festucetum tatrae*) were observed nearby on the small area. The associations of transitional character between the classes *Festuco-Brometea* and *Elyno-Seslerietea* such as *Orphantho luteae-Caricetum humilis* and *Pulsatillo slavicae-Caricetum humilis* were identified as the most frequent type among the studied grassland vegetation.

Erweiterte deutsche Zusammenfassung

Einleitung – Auf dem Gebiet der Slowakei treten zwei biogeographische Regionen miteinander in Kontakt, die Karpatische und die Pannonische Region. Das Berggebiet Muránska Planina am Südrand der Westkarpaten wurde als Modellregion gewählt, um die Variabilität und Diversität der thermophilen und montanen waldfreien Vegetation in dieser Grenzsituation zu studieren. Muránska Planina ist ein kleines Karstgebiet mit einer Fläche von etwa 40 km² und Seehöhen zwischen 400 und 1400 m ü.d.M. (Abb. 1). Aufgrund seiner biogeographischen Position, der vielfältigen geologischen und geomorphologischen Bedingungen und einer außergewöhnlichen Vielfalt an Standorten ist das Gebiet von hohem Naturschutzwert.

Material und Methoden – Insgesamt wurden 113 neue Vegetationsaufnahmen angefertigt und mit älteren Daten aus der Slowakischen Vegetationsdatenbank verglichen. Der Datensatz aus neuen und älteren Aufnahmen von Trockenrasen, Halbtrockenrasen und Frischwiesen (265 Aufnahmen) wurde mit Hilfe des Programms JUICE 7.0.98 ausgewertet. Für die numerische Klassifikation wurde die „Beta flexible“-Methode mit relativer Sorensen-Distanz und logarithmischer Transformation der Deckungswerte gewählt. Zur standörtlichen Erklärung der floristischen Gradienten wurde eine DCA mit CANOCO 4.5 gerechnet, wobei die Seehöhe und mittlere Borhidi-Zeigerwerte als passive Umweltvariablen verwendet wurden.

Ergebnisse – Es wurden insgesamt zwölf Gesellschaften, welche zu sechs Klassen gehören, identifiziert (Beilage S1–S3, Tab. 1). Die DCA zeigte eine klare Differenzierung der Rasentypen entlang der standörtlichen Gradienten (Abb. 2 und 3). Der Vergleich von Seehöhen und mittleren Borhidi-Zeigerwerten ergab einige signifikante Unterschiede zwischen den Gesellschaften (Abb. 4).

Folgende Gesellschaften wurden durch eigene Aufnahmen dokumentiert und sind im Text näher beschrieben: *Sedo-Scleranthetea: Jovibarbo-Sedetum albi* (offene thermophile Pionierfluren); *Festuco-Brometea: Campanulo divergentiformis-Festucetum pallentis* (offene thermophile Felstrockenrasen), *Orphantho luteae-Caricetum humilis* (Trockenrasen über etwas tiefergründigen Böden); *Elyno-Seslerietea: Pulsatillo slavicae-Caricetum humilis* (montane *Carex humilis*-Rasen mit einer Mischung aus thermophilen und subalpinen Elementen), *Minuartio langii-Festucetum pallentis* (offene montane Felstrockenrasen); *Thlaspietea rotundifolii: Vincetoxicum hirundinaria*-Gesellschaft (Schuttfluren); *Mulgedio-Aconitetea: Convallario majalis-Calamagrostietum variae* (Hochgrasfluren auf gut wasser-versorgten, steilen Schutthängen).

Diskussion – Die verschiedenen Gesellschaften sind oft mosaikartig entlang von Standortsgradienten angeordnet, welche von Pionierfluren über lückige Felstrockenrasen mit den dominanten Arten *Festuca pallens*, *F. tatrae*, *Carex humilis* und *Sesleria albicans* bis zu geschlossenen Hochgrasfluren mit *Calamagrostis varia* und *C. arundinacea* reichen. Pannonische Trockenrasen des Verbands *Bromo pannonici-Festucion pallentis* und hochmontan-subalpine Rasen des Verbands *Astero alpini-Seslerion calcariae* finden sich im Untersuchungsgebiets oft in enger Nachbarschaft. Für die Mehrzahl der untersuchten Gesellschaften ist ein großer Artenreichtum und eine Durchmischung von thermophilen pannonischen und montan-subalpinen karpatischen Elementen charakteristisch. Zu den häufigsten Vegetationstypen im Gebiet zählen Pionierfluren (*Jovibarbo-Sedetum albi*) sowie Trockenrasen, welche floristisch zwischen den Klassen *Festuco-Brometea* und *Elyno-Seslerietea* vermitteln, wie *Orphantho luteae-Caricetum humilis* und *Pulsatillo slavicae-Caricetum humilis*.

Acknowledgements

We are grateful to our colleagues Daniela Dúbravková, Milan Valachovič and Ján Kliment for very valuable comments on our study, as well as Katarína Janovicová-Mišíková, Rudolf Šoltés, Anna Petrášová, Anna Guttová, and Ivan Pišút for determination of non-vascular plants. We are grateful to Daphne – Institute for Applied Ecology for enabling us to use the program Statistica 7.1 for our statistical analysis. Reviewers are appreciated for the improvement of the manuscript.

The research was supported by Science Agency of the Ministry of Education of the Slovak Republic and Slovak Academy of Sciences (VEGA projects no. 1/7457/20, 1/0045/03, 2/0090/12, 2/0099/13).

Supplements

Supplement S1. Comparison of pioneer vegetation, dry, rocky, and mesic grassland communities recorded in Muránska planina Mts.

Beilage S1. Gekürzte Stetigkeitstabelle der Pioniervegetation, (Fels-)Trockenrasen und Frischwiesen im Untersuchungsgebiet (Muránska planina).

Supplement S2. Communities of the *Sedo-Scleranthetea*, *Mulgedio-Aconitetea* and *Thlaspietea rotundifolii* classes.

Beilage S2. Gesellschaften der Klassen *Sedo-Scleranthetea*, *Mulgedio-Aconitetea* und *Thlaspietea rotundifolii*.

Supplement S3. Communities of the *Festuco-Brometea* class.

Beilage S3. Gesellschaften der Klasse *Festuco-Brometea*.

Supplement S4. Comparison of *Carex humilis*-dominated grasslands belonging to the *Festuco-Brometea* and *Elyno-Seslerietea* classes.

Beilage S4. Vergleich verschiedener *Carex humilis*-dominierter Rasengesellschaften der Klassen *Festuco-Brometea* und *Elyno-Seslerietea*.

Additional supporting information may be found in the online version of this article.

Zusätzliche unterstützende Information ist in der Online-Version dieses Artikels zu finden.

Supplement E1. The localities and header data of relevés.

Anhang E1. Lokalitäten und Kopfdaten der Vegetationsaufnahmen.

References

- BARKMAN, J.J., DOING, H. & SEGAL, S. (1964): Kritische Bemerkungen und Vorschläge zur quantitativen Vegetationsanalyse. – *Acta Bot. Neerl.* 13: 394–419.
- BERNÁTOVÁ, D. & OBUCH, J. (1992): Rock shelter phytocenoses of association *Poo nemoralis-Hackelietum deflexae* Bernátová 1991 in the Muránska planina (plateau). – *Biologia* 47: 581–584.
- BLANÁR, D. (2005): Nález druhu *Asyneuma canescens* na Muránskej planine vo vzťahu k výskytu na Slovensku (Record of *Asyneuma canescens* in the Muránska planina Mts with respect to its occurrence in Slovakia) [in Slovak]. – *Reussia* 2: 95–128.
- BLANÁR D. & LETZ, D.R. (2005): *Sempervivum marmoreum* agg. na Muránskej planine (*Sempervivum marmoreum* agg. in the Muránska planina Mts) [in Slovak]. – *Reussia* 2: 129–151.
- BORHIDI, A. (1995): Social behaviour types, the naturalness and relative ecological indicator values of the higher plants in the Hungarian flora. – *Acta Bot. Hung.* 39: 97–181.
- COUNCIL OF EUROPEAN COMMUNITIES (1997): Council Directive 97/62/EC of 27 October 1997 adapting to technical and scientific progress Directive 92/43/EEC on the conservation of natural habitats and of wild fauna and flora. – Official Journal of the European Communities No. L 305: 42–65.
- DÚBRAVKOVÁ, D., CHYTRÝ, M., WILLNER, W., ILLYÉS, E., JANIŠOVÁ, M. & KÁLLAYNÉ SZERÉNYI, J. (2010): Dry grasslands in the Western Carpathians and the northern Pannonian Basin: a numerical classification. – *Preslia* 82: 165–221.
- ELLENBERG, H., WEBER, H.E., DÜLL, R., WIRTH, W., WERNER, W. & PAULISSEN, D. (1992): Zeigerwerte von Pflanzen in Mitteleuropa. – *Scr. Geobot.* 18: 1–258.
- EUROPEAN COMMISSION, DG ENVIRONMENT (1999): Interpretation Manual of European Union Habitats, version EUR 15/2. – Brussels: 119 pp.
- FAŠKO, P. & ŠŤASTNÝ, P. (2002): Mean Annual Precipitation Totals. Map No. 54. – In: MIKLÓŠ, L. (Ed.): Landscape Atlas of the Slovak Republic. – Ministry of Environment of the Slovak Republic, Bratislava.
- HEGEDŮŠOVÁ-VANTAROVÁ, K. & ŠKODOVÁ, I. (2014): Rastlinné spoločenstvá Slovenska. 5. Travnino-bylinná vegetácia (Plant communities of Slovakia 5. Grassland Vegetation) [in Slovak]. – Veda, Bratislava: 581 pp.
- HENDRYCH, R. (1965): Der Endemismus von *Daphne arbuscula* Čelak. – *Acta Univ. Carol. Biol. Praha* 3: 211–226.
- HENDRYCH, R. (1969): Flora Montium Muraniensium. – *Acta Univ. Carol. Biol. Praha* 1968: 95–223.
- HENNEKENS, S.M. & SCHAMINÉE, J.H.J. (2001): TURBOVEG, a comprehensive data base management system for vegetation data. – *J. Veg. Sci.* 12: 589–591.
- HRIVNÁK, R. (1997): Vegetácia prírodnej rezervácie Hlboký jarok (Vegetation of the Hlboký jarok nature reserve) [in Slovak]. – In: UHRIN, M. (Ed.): Výskum a ochrana prírody Muránskej planiny: 47–57. Muránska planina National Park Administration, Revúca.
- HRIVNÁK, R., BLANÁR, D. & KOCHJAROVÁ, J. (2004b): Vodné a močiarné rastlinné spoločenstvá Muránskej planiny (Aquatic and marsh plant communities of the Muránska planina Mts) [in Slovak]. – *Reussia* 1: 33–54.
- HRIVNÁK, R., HÁJEK, M., BLANÁR, D., KOCHJAROVÁ, J. & HÁJKOVÁ, P. (2008): Mire vegetation of the Muránska planina Mts – formalised classification, ecology, main environmental gradient and influence of geographical position. – *Biologia* 63: 368–377.
- HRIVNÁK, R., KLIMENT, J., KOCHJAROVÁ, J., BERNÁTOVÁ, D., BLANÁR, R., HÁJEK, M., HÁJKOVÁ, P., JAROLÍMEK, I., UHLIAROVÁ, E., UJHÁZY, K., VALACHOVIČ, M. & ZALIBEROVÁ, M. (2004a): Prehľad rastlinných spoločenstiev uvádzaných z Muránskej planiny a bezprostredne susediacich území (Survey of the plant communities mentioned from the Muránska planina Mts, and adjacent regions) [in Slovak]. – *Reussia* 1, Suppl. 1: 191–214.
- HRIVNÁK, R., KOCHJAROVÁ, J., BLANÁR, D., ŠOLTÉS, R. & MIŠÍKOVÁ, K. (2005): Vegetácia pramenísk triedy *Montio-Cardaminetea* na Muránskej planine (Water-spring vegetation of the class *Montio-Cardaminetea* in the Muránska planina Mts) [in Slovak]. – *Reussia* 2: 153–172.
- JANIŠOVÁ, M. (2014): *Bromo pannonici-Festucion. Diantho lumnitzeri-Seslerion*. – In: HEGEDŮŠOVÁ-VANTAROVÁ, K. & ŠKODOVÁ, I. (Eds.): Rastlinné spoločenstvá Slovenska. 5. Travnino-bylinná vegetácia (Plant communities of Slovakia. 5. Grassland Vegetation) [in Slovak]: 43–74. Veda, Bratislava.

- JANIŠOVÁ, M. & DÚBRAVKOVÁ, D. (2010): Formalized classification of rocky Pannonian grasslands and dealpine *Sesleria*-dominated grasslands in Slovakia using a hierarchical expert system. – *Phytocoenologia* 40: 267–291.
- JANIŠOVÁ, M., HÁJKOVÁ P., HEGEDŮŠOVÁ, K., HRIVNÁK, R., KLIMENT, J., MICHÁLKOVÁ, D., RUŽIČKOVÁ, H., ŘEZNÍČKOVÁ, M., TICHÝ, L., ŠKODOVÁ, I., UHLIAROVÁ, E., UJHÁZY, K. & ZALIBEROVÁ, M. (2007): Travinnobylinná vegetácia Slovenska – elektronický expertný systém na identifikáciu syntaxónov (Grassland vegetation of Slovakia – electronic expert system for syntaxa identification) [in Slovak]. – Institute of Botany SAS, Bratislava: 263 pp.
- JAROLÍMEK, I. & ŠIBÍK, J. (Eds.) (2008): Diagnostic, constant and dominant species of the higher vegetation units of Slovakia. – Veda, Bratislava: 332 pp.
- JAROLÍMEK, I. & ZALIBEROVÁ, M. (2004): Spoločenstvá zväzu *Petasition officinalis* na Muránskej planine (Communities of the alliance *Petasition officinalis* in the Muránska planina Mts) [in Slovak]. – *Reussia* 1: 55–68.
- KLIMENT, J. & BERNÁTOVÁ, D. (2000): Asociácia *Orphantho luteae-Caricetum humilis* v Turčianskej kotline (The association *Orphantho luteae-Caricetum humilis* in the Turčianska kotlina Basin) [in Slovak]. – *Kmetianum* 9: 53–68.
- KLIMENT, J. & BERNÁTOVÁ, D. (2004): Hranice medzi syntaxónmi na príklade horských a kotlinových spoločenstiev s *Carex humilis* (Syntaxonomical borders between mountain and basin grasslands with *Carex humilis*) [in Slovak]. – *Bull. Slov. Bot. Spoločn.*, Suppl. 11: 149–155.
- KLIMENT, J. (1999): Komentovaný prehľad vyšších rastlín flóry Slovenska, uvádzaných v literatúre ako endemické taxóny (The commented check-list of flowering plants of the flora of Slovakia, given in the literature as endemics) [in Slovak]. – *Bull. Slov. Bot. Spoločn.* 21, Suppl. 4: 1–434.
- KLIMENT, J. (2004): Asociácia *Digitali ambiguae-Calamagrostietum arundinaceae* Sillinger 1933 na Muránskej planine (The association *Digitali ambiguae-Calamagrostietum arundinaceae* Sillinger 1933 in the Muránska planina Mts) [in Slovak]. – *Reussia* 1: 69–73.
- KLIMENT, J., BĚLOHLÁVKOVÁ, R., BERNÁTOVÁ, D., JAROLÍMEK, I., PETRÍK, A., ŠIBÍK, J., UHLÍŘOVÁ, J. & VALACHOVIČ, M. (2005): Syntaxonomy and nomenclature of the communities of the alliances *Astero alpini-Seslerion calcariae* and *Seslerion tatrae* in Slovakia. – *Hacquetia* 4: 121–149.
- KLIMENT, J., BERNÁTOVÁ, D., JAROLÍMEK, I., PETRÍK, A., ŠIBÍK, J. & UHLÍŘOVÁ, J. (2007a): *Elyno-Seslerietea*. – In: KLIMENT, J. & VALACHOVIČ, M. (Eds.): Rastlinné spoločenstvá Slovenska. 4. Vysokohorská vegetácia (Plant communities of Slovakia. 4. High-mountain Vegetation) [in Slovak]: 147–208. Veda, Bratislava.
- KLIMENT, J., JAROLÍMEK, I. & ŠIBÍK, J. (2007b): *Mulgedio-Aconitetea*. – In: KLIMENT, J. & VALACHOVIČ, M. (Eds.): Rastlinné spoločenstvá Slovenska. 4. Vysokohorská vegetácia (Plant communities of Slovakia. 4. High-mountain Vegetation) [in Slovak]: 21–129. Veda, Bratislava.
- KOCHJAROVÁ, J., KLIMENT, J. & ŠOLTĚS, R. (2010): Rastlinné spoločenstvá zatienených skál na Muránskej planine a vo Veľkej Fatre (Plant communities of the shaded rocks in the Muránska planina Mts and Veľká Fatra Mts) [in Slovak]. – *Bull. Slov. Bot. Spoločn.* 32: 215–238.
- KOCHJAROVÁ, J., TURIS, P., BLANÁR, D., HRIVNÁK, R., KLIMENT, J. & VLČKO, J. (2004): Cievnaté rastliny Muránskej planiny (Vascular plants of the Muránska planina Mts) [in Slovak]. – *Reussia* 1, Suppl. 1: 91–190.
- KOCHJAROVÁ, J. & VALACHOVIČ, M. (2006): Krovinová a lemová vegetácia ekotonových stanovišť Muránskej planiny (Shrub and fringe vegetation of the ecotone habitats in the Muránska planina Mts) [in Slovak]. – *Reussia* 3: 71–114.
- LAPIN, M., FAŠKO, P., MELO, M., ŠŤASTNÝ, P. & TOMLAIN, J. (2002): Climatic districts. Map No. 27. – In: MIKLÓŠ, L. (Ed.): Landscape Atlas of the Slovak Republic. Ministry of Environment of the Slovak Republic, Bratislava.
- MARHOLD, K. & HINDÁK, F. (Eds.) (1998): Checklist of non-vascular and vascular plants of Slovakia. – Veda, Bratislava: 688 pp.
- MCCUNE, B. & MEFFORD, M.J. (1999): PC-ORD. Multivariate analysis of ecological data. Version 4. – MjM Software Design, Gleneden Beach: 237 pp.
- MICHÁLKOVÁ, D. & ŠIBÍK, J. (2006): A numerical approach to the syntaxonomy of plant communities of the class *Festuco-Brometea* in Slovakia. – *Tuexenia* 26: 145–158.
- ŠIBÍK, J. (2012): Slovak Vegetation Database. – In: DENGLER, J., OLDELAND, J., JANSEN, F., CHYTRÝ, M., EWALD, J., FINCKH, M., GLÖCKLER, F., LOPEZ-GONZALEZ, G., PEET, R.K. & SCHAMINÉE, J.H.J. (Eds.): Vegetation databases for the 21st century. – *Biodiv. Ecol.* 4: 429.

- SILLINGER, P. (1938): Muráňská vysočina, ráj karpatské přírody (The highland of Muráň, paradise of Carpathian nature) [in Czech]. *Krásy našeho domova* 30: 72–76.
- ŠOLTÉS, R., JANOVICOVÁ-MIŠÍKOVÁ, K., KUČERA, P., KOCHJAROVÁ, J., BLANÁR, D. & HRIVNÁK, R. (2004): Machorasty Muránskej planiny a priľahlých orografických celkov. Predbežný zoznam taxónov (The bryophytes of the Muránska planina Mts, and adjacent area. The preliminary checklist of taxa) [in Slovak]. – *Reussia* 1, Suppl. 1: 69–89.
- STATSOFT (2005): STATISTICA (data analysis software system), version 7.1. – StatSoft, Tulsa, URL: www.statsoft.com.
- SZONTAGH, N. (1866): Beiträge zur Flora des Gömörer Komitates. – *Oesterr. Bot. Z.* 16: 145–149.
- TER BRAAK, C.J.F. & ŠMILAUER, P. (2002): CANOCO Reference manual and CanoDraw for Windows User's guide. Software for Canonical Community Ordination (version 4.5). – Microcomputer Power, Ithaca, NY.
- TICHÝ, L. (2002): JUICE, software for vegetation classification. – *J. Veg. Sci.* 13: 451–453.
- TICHÝ, L., CHYTRÝ, M., HÁJEK, M., TALBOT, S.S. & BOTTA-DUKÁT, Z. (2010): OptimClass: Using species-to-cluster fidelity to determine the optimal partition in classification of ecological communities. – *J. Veg. Sci.* 21: 287–299.
- TICHÝ, L. & HOLT, J. (2006): JUICE program for management, analysis and classification of ecological data. Program manual (<http://www.sci.muni.cz/botany/juice>). – Brno, 98 pp.
- UHLÍŘOVÁ, J. & BERNÁTOVÁ, D. (2003): Príspevok k flóre a vegetácii skalných stanovišť Muránskej planiny (Contribution to the flora and vegetation of the Muránska planina Mts) [in Slovak]. – *Acta Rer. Natur. Mus. Nat. Slov.* 49: 55–67.
- UHLÍŘOVÁ, J. & BERNÁTOVÁ, D. (2004): A new syntaxonomical view on the association *Pulsatillo slavicae-Caricetum humilis*. – *Annot. Zool. Bot. Bratislava* No. 227: 3–12.
- UJHÁZY, K., UHLIAROVÁ, E., KOCHJAROVÁ, J., RUŽIČKOVÁ, H., BLANÁR, D. & KLIMENT, J. (2007): Spoločenstvá podhorských trávnych porastov Národného parku Muránska planina (Sub-mountain grassland communities of the Muránska planina National Park) [in Slovak]. – *Reussia* 4: 107–146.
- VALACHOVIČ, M. (1995): *Thlaspietea rotundifolii*. – In: VALACHOVIČ, M., OŤAHELOVÁ, H., STANOVÁ, V. & MAGLOCKÝ, Š. (Eds.): *Rastlinné spoločenstvá Slovenska. 1. Pionierska vegetácia (Plant communities of Slovakia. 1. Pioneer Vegetation)* [in Slovak]: 45–81. Veda, Bratislava.
- VALACHOVIČ, M. & HEGEDŮŠOVÁ-VANTAROVÁ, K. (2014): *Trifolio-Geranietea*. – In: HEGEDŮŠOVÁ-VANTAROVÁ, K. & ŠKODOVÁ, I. (Eds.): *Rastlinné spoločenstvá Slovenska. 5. Travinno-bylinná vegetácia (Plant communities of Slovakia. 5. Grassland Vegetation)* [in Slovak]: 149–190. Veda, Bratislava.
- VALACHOVIČ, M. & JAROLÍMEK, I. (1994): Rastlinné spoločenstvá s výskytom *Daphne arbuscula* Čelak. na Muránskej planine (Plant communities with *Daphne arbuscula* Čelak. in Muránska planina Plain) [in Slovak]. – *Bull. Slov. Bot. Spoločn.* 16: 75–82.
- VALACHOVIČ, M. & MAGLOCKÝ, Š. (1995): *Sedo-Scleranthetea*. – In: VALACHOVIČ, M., OŤAHELOVÁ, H., STANOVÁ, V. & MAGLOCKÝ, Š. (Eds.): *Rastlinné spoločenstvá Slovenska. 1. Pionierska vegetácia (Plant communities of Slovakia. 1. Pioneer Vegetation)* [in Slovak]: 85–106. Veda, Bratislava.
- VALACHOVIČ, M. & MUCINA, L. (2004): Variabilita kostravových porastov na vápencových skalách Muránskej planiny (Variability of the *Festuca*-dominated vegetation on calcareous rocks in the Muránska planina Mts) [in Slovak]. – *Reussia* 1: 75–86.
- WILLNER, W., SAUBERER, N., STAUDINGER, M., GRASS, V., KRAUS, R., MOSER, D., RÖTZER, H. & WRBKA, T. (2013): Syntaxonomic revision of the Pannonian grasslands of Austria – Part II: Vienna Woods (Wienerwald). – *Tuexenia* 33: 421–458.

Supplement S1. Comparison of pioneer vegetation, dry, rocky, and mesic grassland communities recorded in Muránska planina Mts. Constancies $\geq 20\%$ are in bold.

Beilage S1. Gekürzte Stetigkeitstabelle der Pioniervegetation, (Fels-)Trockenrasen und Frischwiesen im Untersuchungsgebiet (Muránska planina). Stetigkeiten $\geq 20\%$ sind fett gedruckt.

- Pulsatilla slavicae*-*Caricetum humilis* (*Astero alpini*-*Seslerion calcariae*, *Elyno*-*Seslerietea*)
- Seslerio calcariae*-*Festucetum tatrae* (*Astero alpini*-*Seslerion calcariae*, *Elyno*-*Seslerietea*)
- Minuartio langii*-*Festucetum pallentis* (*Astero alpini*-*Seslerion calcariae*, *Elyno*-*Seslerietea*)
- Jovibarbo-Sedetum albi* (*Alyso alyssoidis*-*Sedion albi*, *Sedo*-*Scleranthetea*)
- Convallario majalis*-*Calamagrostietum variae* (*Calamagrostion variae*, *Mulgedio*-*Aconitetea*)
- Digitali ambiguae*-*Calamagrostietum arundinaceae* (*Calamagrostion arundinaceae*, *Mulgedio*-*Aconitetea*)
- Parietario officinalis* (*Thlaspietea rotundifolia*)
- Orthantho luteae*-*Caricetum humilis*, *Campanulo divergentiformis*-*Festucetum pallentis* (*Bromo pannonicum*-*Festucion*, *Festuco*-*Brometea*)
- Salvio verticillatae*-*Festucetum rupicolae* (*Bromion erecti*, *Festuco*-*Brometea*)
- Arrhenatherion elatioris* (*Molinio*-*Arrhenatheretea*)

Group No.	1	2	3	4	5	6	7	8	9	10
No. of relevés	48	10	10	45	6	6	5	65	30	40

Elyno-Seslerietea, *Seslerietalia coeruleae*

<i>Pulsatilla subslavica</i>	79	50	10	37	.	.
<i>Phyteuma orbiculare</i>	75	80	10	.	.	50	.	5	.	3
<i>Polygala amara</i> ssp. <i>brachyptera</i>	67	100	40	7	17	33	.	40	10	.
<i>Thymus pulcherrimus</i>	60	60	20	7	17	.	.	31	.	.
<i>Saxifraga paniculata</i>	54	80	70	18	.	.
<i>Thesium alpinum</i>	31	20	.	2	.	.	.	5	.	.
<i>Gentiana clusii</i>	21
<i>Euphrasia salisburgensis</i>	15	30	20	2	.	.	.	5	.	.
<i>Ranunculus breyninus</i>	10	30
<i>Scabiosa lucida</i>	4	20	20	11	17	33	.	8	13	.
<i>Carduus glaucinus</i>	2	.	40	4	.	.	.	11	.	.

Astero alpini-Seslerion calcariae

<i>Sesleria albicans</i>	100	70	60	.	.	33	.	43	.	.
<i>Kernera saxatilis</i>	46	8	.	.
<i>Primula auricula</i>	63	30	20	6	.	.
<i>Minuartia langii</i>	29	10	10	4	.	.	.	37	.	.
<i>Dianthus praecox</i>	25	60
<i>Allium senescens</i> ssp. <i>montanum</i>	8	.	.	11	33	.	.	18	.	.

Pulsatilla slavicae-*Caricetum humilis*

<i>Daphne arbuscula</i>	100	30	8	.	.
<i>Campanula xylocarpa</i>	38	10	60	7	50	50	.	37	.	.
<i>Allium ochroleucum</i>	19	.	10	7	17	.	.	22	.	.
<i>Pulsatilla slavica</i>	15	14	.	.
<i>Rhodax rupifragus</i>	15

Seslerio calcariae-*Festucetum tatrae*

<i>Festuca tatrae</i>	19	100	20	.	.	17
<i>Carex orthopoda</i>	15	30	10	.	.
<i>Asplenium viride</i>	8	20	.	2	17	.	.	2	.	.
<i>Campanula cochlearifolia</i>	10	20

Minuartio langii-*Festucetum pallentis*

<i>Seseli osseum</i>	63	30	40	31	.	.	.	65	.	.
<i>Acinus alpinus</i>	4	.	30	11	.	.	.	28	7	.
<i>Campanula carpatica</i>	6	.	20	11	.	.	.	3	.	.
<i>Hieracium bupleuroides</i>	19	10	30	2	.	.	.	8	.	.
<i>Libanotis pyrenaica</i>	.	.	20	9

Sedo-Scleranthetea, *Jovibarbo-Sedetum albi*

<i>Sedum album</i>	.	.	.	87	.	.	20	26	7	.
<i>Jovibarba globifera</i>	56	40	60	56	.	.	.	49	.	.
<i>Sedum acre</i>	.	.	.	40	.	.	20	3	.	.
<i>Asplenium ruta-muraria</i>	67	40	90	40	.	.	.	51	.	.
<i>Hylotelephium maximum</i> agg.	.	20	.	36	.	50	40	3	.	.
<i>Arenaria serpyllifolia</i> agg.	.	10	.	22	.	.	.	5	20	3
<i>Mulgedio-Aconitetea</i> ,

Convallario majalis-*Calamagrostietum variae*

<i>Calamagrostis varia</i>	13	20	.	22	100	.	.	29	3	.
<i>Convallaria majalis</i>	4	10	10	4	67	17	.	3	10	.
<i>Polygonatum odoratum</i>	21	10	.	7	67	.	.	28	7	.
<i>Melampyrum nemorosum</i>	4	.	.	.	33	.	.	3	.	.
<i>Pimpinella major</i>	.	.	.	2	33	.	.	.	3	10
<i>Chamaecytisus hirsutus</i>	17	.	.	2	33	.	.	17	.	.
<i>Melittis melissophyllum</i>	33	.	.	2	.	.
<i>Aquilegia vulgaris</i>	33	17	.	.	10	.
<i>Astrantia major</i>	.	.	.	2	33
<i>Cuscuta epithimum</i>	33	.	.	2	.	.
<i>Aster amelloides</i>	.	.	.	11	33	.	.	5	.	.

Digitali ambiguae-*Calamagrostietum arundinaceae*

<i>Calamagrostis arundinacea</i>	.	.	10	.	.	100
<i>Gentiana asclepiadea</i>	17	100
<i>Valeriana tripteris</i>	6	.	.	.	17	100
<i>Dryopteris filix-mas</i>	83
<i>Geranium sylvaticum</i>	83	.	.	3	.
<i>Polygonatum verticillatum</i>	17	83	.	.	3	.
<i>Mercurialis perennis</i>	.	10	.	.	.	67
<i>Luzula luzuloides</i>	67
<i>Ranunculus platanifolius</i>	67
<i>Epilobium montanum</i>	50
<i>Rubus saxatilis</i>	2	10	.	.	17	50
<i>Knautia maxima</i>	17	50	.	.	3	3
<i>Viola biflora</i>	50
<i>Rosa pendulina</i>	2	.	2	.	.	50
<i>Pulmonaria obscura</i>	.	.	.	17	50
<i>Rubus idaeus</i>	.	10	2	.	.	50
<i>Sorbus aucuparia</i>	6	10	.	.	.	50
<i>Senecio fuchsii</i>	33
<i>Silene dioica</i>	33
<i>Solidago virgaurea</i>	2	.	2	17	33	.	.	.	3	.
<i>Aconitum variegatum</i>	.	.	10	.	17	33
<i>Vaccinium myrtillus</i>	2	33
<i>Milium effusum</i>	33
<i>Cardaminopsis halleri</i>	33	.	.	5	.
<i>Phyteuma spicatum</i>	33
<i>Urtica dioica</i>	33	.	.	3	.
<i>Gymnocarpium dryopteris</i>	33
<i>Daphne mezereum</i>	.	.	.	17	33
<i>Lilium martagon</i>	2	.	.	17	33	.	.	3	.	.
<i>Viola tricolor</i> agg.	2	10	2	.	.	33	.	.	.	10

Thlaspietea rotundifolia, *Parietario officinalis*

<i>Geranium robertianum</i>	.	10	10	20	.	.	100	.	.	.
<i>Parietaria officinalis</i>	20	.	.	.
<i>Arabis turrita</i>	.	.	.	9	.	.	60	2	.	.
<i>Campanula trachelium</i>	.	.	10	7	17	.	40	.	.	.
<i>Alliaria petiolata</i>	40	.	.	.
<i>Mycelis muralis</i>	.	.	10	4	.	.	40	.	.	.
<i>Lamium maculatum</i>	.	.	.	2	.	.	40	.	.	.
<i>Carduus collinus</i>	.	.	.	13	.	.	20	.	.	.
<i>Valeriana stolonifera</i> ssp. <i>angustifolia</i>	.	.	.	2	.	.	20	.	.	.
<i>Fallopia convolvulus</i>	.	.	.	4	.	.	20	2	.	.
<i>Acer pseudoplatanus</i>	8	10	10	4	17	17	20	3	17	10
<i>Lathyrus vernus</i>	.	10	.	.	17	17	20	.	.	.
<i>Hedera helix</i>	20	.	.	.
<i>Cortusa matthioli</i>	20	.	.	.
<i>Lapsana communis</i>	.	.	.	2	.	.	20	.	.	.
<i>Prunus mahaleb</i>	4	.	.	7	.	.	20	5	.	.
<i>Lunaria rediviva</i>	20	.	.	.
<i>Cornus sanguinea</i>	.	.	.	4	17	.	20	2	.	.

Festuco-Brometea

<i>Teucrium chamaedrys</i>	10	.	10	31	67	.	.	82	33	.
<i>Tithymalus cyparissias</i>	33	20	20	13	17	.	.	80	20	3
<i>Asperula cynanchica</i>	56	30	10	18	50	.	.	63	7	.
<i>Securigera varia</i>	6	30	30	27	67	.	20	29	83	20
<i>Dianthus carthusianorum</i> agg.	6	10	20	38	33	.	.	37	50	3
<i>Anthyllis vulneraria</i>	19	40	.	7	.	.	.	31	60	8
<i>Sanguisorba minor</i>	.	.	20	18	17	.	.	25	63	10
<i>Plantago media</i>	.	.	.	2	.	.	.	6	73	45
<i>Sabia pratensis</i>	.	.	.	2	.	.	.	3	90	20
<i>Carex caryophyllaea</i>	3	70	15
<i>Fragaria viridis</i>	.	.	10	.	17	.	.	6	53	8
<i>Galium verum</i>	47	28
<i>Scabiosa ochroleuca</i>	.	.	.	2	.	.	.	17	33	.
<i>Medicago falcata</i>	3	43	10

Stipo pulcherrimae-*Festucetalia pallentis*

<i>Carex humilis</i>	56	.	10	4	17	.	.	89	.	.
<i>Helianthemum grandiflorum</i> ssp. <i>obscurum</i>	31	.	.	20	33	17	.	78	20	5
<i>Anthericum ramosum</i>	29	.	.	16	67	.	.	85	17	.
<i>Leontodon incanus</i>	31	.	10	11	.	.	.	72	3	.
<i>Teucrium montanum</i>	23	.	10	9	.	.	.	68	.	.
<i>Inula ensifolia</i>	21	.	.	4	17	.	.	43	3	.
<i>Bupleurum falcatum</i>	17	.	30	29	67	.	.	18	.	.

Bromo pannonicum-*Festucion pallentis*

<i>Festuca pallens</i>	60	40	100	29	33	.	.	63	.	.
<i>Campanula sibirica</i>	2	.	.	20	17	.	.	40	.	.

Supplement S4. Comparison of *Carex humilis*-dominated grasslands belonging to the *Festuco-Brometea* and *Elyno-Seslerietea* classes.Beilage S4. Vergleich verschiedener *Carex humilis*-dominierter Rasengesellschaften der Klassen *Festuco-Brometea* und *Elyno-Seslerietea*.

1. *Orphantho luteae-Caricetum humilis* (Supplement S3, relevés 11–42)
2. *Festuco pallentis-Caricetum humilis* (Hegedúšová Vantarová & Škodová 2014)
3. *Orphantho luteae-Caricetum humilis* (Hegedúšová Vantarová & Škodová 2014)
4. *Poa badensis-Caricetum humilis* (Hegedúšová Vantarová & Škodová 2014)
5. *Pulsatillo slavicae-Caricetum humilis* (Tab. 1, relevés 1–9)
6. *Saxifrago paniculatae-Seslerietum caeruleae* (Hegedúšová Vantarová & Škodová 2014)
7. *Pulsatillo slavicae-Caricetum humilis* (Kliment & Valachovič 2007)

Group No.	1	2	3	4	5	6	7
No. of relevés	32	99	30	64	9	20	43
Festuco-Brometea							
<i>Tithymalus cyparissias</i>	84	68	73	78	78	80	88
<i>Teucrium chamaedrys</i>	94	59	87	89	44	45	35
<i>Asperula cynanchica</i>	59	65	53	69	33	35	51
<i>Sanguisorba minor</i>	28	90	73	34	.	30	19
<i>Potentilla arenaria</i>	9	58	10	100	.	25	.
<i>Anthyllis vulneraria</i>	44	45	63	42	.	30	30
<i>Scabiosa ochroleuca</i>	28	41	20	55	.	2	.
<i>Salvia pratensis</i>	3	23	70	61	.	10	.
<i>Securigera varia</i>	25	25	10	16	11	45	65
<i>Koeleria macrantha</i>	.	29	33	63	.	5	.
<i>Pilosella baubini</i>	6	45	30	28	.	15	5
<i>Acosta rhenana</i>	28	20	.	48	.	.	.
<i>Dianthus carthusianorum</i> agg.	28	2	50	20	11	35	19
<i>Bothriochloa ischaemum</i>	9	37	13
<i>Medicago falcata</i>	3	10	37	31	.	2	.
<i>Salvia verticillata</i>	44	5	33	2	11	20	2
<i>Carlina vulgaris</i>	19	13	20	5	.	.	12
<i>Plantago media</i>	9	5	67	2	.	.	.
<i>Thesium linophyllum</i>	.	17	23	3	.	10	.
<i>Carex caryophylla</i>	3	6	30	9	.	.	.
<i>Fragaria viridis</i>	9	2	10	11	.	.	.
<i>Galium verum</i>	.	1	20	2	.	.	.
Stipo pulcherrimae-Festucetalia pallentis							
<i>Carex humilis</i>	100	100	100	100	100	30	100
<i>Anthericum ramosum</i>	91	63	77	52	78	75	100
<i>Teucrium montanum</i>	72	90	63	67	56	30	65
<i>Helianthemum nummularium</i> agg.	81	68	67	59	67	25	56
<i>Leontodon incanus</i>	88	65	67	.	89	.	58
<i>Inula ensifolia</i>	72	43	57	39	67	70	63
<i>Thymus praecox</i>	.	96	40	34	.	5	7
<i>Globularia punctata</i>	.	68	63	3	.	.	.
<i>Bupleurum falcatum</i>	16	28	20	19	44	15	21
<i>Rhodax canus</i>	.	34	10	41	.	.	.
Bromo pannonicae-Festucion pallentis							
<i>Festuca pallens</i> s. lat.	34	82	20	75	67	65	53
<i>Linum tenuifolium</i>	25	81	37	16	.	.	.
<i>Melica ciliata</i>	6	39	3	73	.	15	9
<i>Allium flavum</i>	9	27	.	63	.	10	2
<i>Stachys recta</i>	.	19	3	61	.	25	16
<i>Stipa pulcherrima</i>	.	24	7	27	.	5	.
<i>Silene otites</i> agg.	.	30	.	9	.	.	12
<i>Draba lastocarpa</i>	.	10	.	.	.	5	.
Festuco pallentis-Caricetum humilis							
<i>Fumana procumbens</i>	.	60
<i>Scorzonera austriaca</i>	.	57	.	6	.	10	.
<i>Jurinea mollis</i>	.	31	.	9	.	.	.
<i>Seseli hippomarathrum</i>	.	17
<i>Erysimum diffusum</i> agg.	.	11
<i>Hornungia petraea</i>	.	10
<i>Stipa eriocalis</i>	.	6
Orphantho luteae-Caricetum humilis							
<i>Potentilla heptaphylla</i>	3	35	97	.	.	10	9
<i>Hippocrepis comosa</i>	69	18	87	16	.	10	37
<i>Pimpinella saxifraga</i>	22	23	70	5	.	20	9
<i>Brachypodium pinnatum</i>	6	8	63	3	.	10	5
<i>Lotus corniculatus</i>	3	12	60	5	.	10	26
<i>Colymbada scabiosa</i>	59	8	60	14	.	10	56
<i>Bromus monocladus</i>	22	2	57
<i>Festuca rupicola</i>	.	3	50	6	.	5	2
<i>Carlina acaulis</i>	6	6	47	.	.	5	30
<i>Knautia kitabelii</i>	19	2	43	.	.	.	35
<i>Briaza media</i>	.	1	40	.	.	.	2
<i>Leucanthemum vulgare</i> agg.	13	.	40	.	11	25	42
<i>Cirsium pannonicum</i>	.	4	37
<i>Linum catharticum</i>	9	8	33	3	.	15	26
<i>Ophrys insectifera</i>	3	3	27	.	.	5	2
<i>Trifolium montanum</i>	.	.	23
<i>Platanthera bifolia</i>	9	1	23	.	22	10	5
<i>Senecio umbrosus</i>	.	.	20
<i>Polygala major</i>	.	2	20	2	.	.	.
<i>Campanula sibirica</i>	25	28	.	83	11	10	14
<i>Eryngium campestre</i>	.	17	.	48	.	.	.
<i>Poa badensis</i>	.	17	.	42	.	.	.
Diantho lumnitzeri-Seslerion							
<i>Campanula rotundifolia</i> agg.	16	23	3	9	22	40	7
<i>Hieracium bupleuroides</i>	6	3	.	2	11	20	49
Saxifrago paniculatae-Seslerietum caeruleae							
<i>Vincetoxicum hirsutinaria</i>	75	35	50	44	89	95	81
<i>Seseli osseum</i>	47	56	20	81	67	75	67
<i>Jovibarba globifera</i>	16	35	27	73	67	80	91
<i>Polygonatum odoratum</i>	25	9	7	22	67	60	81
<i>Cyanus triumfetti</i>	25	4	7	5	33	65	70
<i>Calamagrostis varia</i>	44	.	7	.	.	20	37
<i>Primula auricula</i>	.	1	.	.	11	10	42
<i>Saxifraga paniculata</i>	.	.	.	3	11	35	21
<i>Asplenium x alternifolium</i>	.	6	3	27	.	40	.

Group No.	1	2	3	4	5	6	7
No. of relevés	32	99	30	64	9	20	43
Elyno-Seslerietea, Seslerietalia caeruleae							
<i>Polygala amara</i>	38	3	23	.	67	15	30
<i>Thesium alpinum</i>	.	4	.	.	33	15	70
<i>Thymus pulcherrimus</i>	31	1	.	.	56	5	42
<i>Carduus glaucinus</i>	9	1	13	.	11	15	58
<i>Phyteuma orbiculare</i>	.	6	17	.	67	5	37
<i>Biscutella laevigata</i>	.	13	.	.	.	30	7
<i>Scabiosa lucida</i>	3	.	3	.	.	35	28
<i>Galium anisophyllum</i>	42
<i>Euphrasia salisburgensis</i>	3	5	14
<i>Ranunculus breyninus</i>	5	14
Astero-Seslerion calcariae							
<i>Sesleria albicans</i>	22	15	50	2	100	100	91
<i>Erysimum witmannii</i>	.	3	20	.	.	20	74
<i>Allium ochroleucum</i>	13	5	17	.	.	.	60
<i>Minuartia langii</i>	28	4	17	.	22	25	49
<i>Kerneria saxatilis</i>	16	4	.	.	89	5	33
<i>Coronilla vaginalis</i>	5	30
<i>Festuca tatrae</i>	20	23
<i>Bupthalmum salicifolium</i>	.	.	7	.	.	.	23
<i>Acinos alpinus</i>	25	15	57	.	.	10	19
<i>Allium senescens</i> ssp. <i>montanum</i>	6	20	17	6	11	10	16
<i>Dianthus praecox</i>	.	17	7	.	.	25	16
<i>Rhodax rupifragus</i>	78	5	16
<i>Aster alpinus</i>	3	1	.	.	.	20	12
Pulsatillo slavicae-Caricetum humilis							
<i>Pulsatilla slavica</i>	3	3	10	3	78	15	93
<i>Thalictrum minus</i>	59	4	7	20	.	5	49
<i>Viola hirta</i>	22	14	53	9	11	40	35
<i>Daphne arbuscula</i>	100	.	.
Other species up 20%							
<i>Genista pilosa</i>	66	35	67	5	33	15	21
<i>Galium glaucum</i>	22	8	3	45	33	45	12
<i>Erysimum odoratum</i>	44	4	3	28	33	10	.
<i>Asplenium ruta-muraria</i>	28	.	.	.	56	.	49
<i>Sorbus aria</i> agg.	25	.	.	.	11	.	33
<i>Epipactis atrorubens</i>	47	3	10	.	22	20	33
<i>Pulsatilla subslavica</i>	28	5	17	.	67	5	.
<i>Laserpitium latifolium</i>	22	10	49
<i>Dorycnium pentaphyllum</i> agg.	.	47	33	14	.	.	.
<i>Pilosella officinarum</i>	3	36	20	11	.	5	2
<i>Genista germanica</i>	.	35	67	5	.	15	.
<i>Galium mollugo</i> agg.	.	3	43	16	.	35	.
<i>Asperula tinctoria</i>	13	11	27	.	11	20	79
<i>Origanum vulgare</i>	3	.	20	23	.	15	28
<i>Prunella grandiflora</i>	28	.	17	2	.	.	7
<i>Poa molinerii</i>	25
<i>Cardaminopsis arenosa</i> agg.	25	2	7	3	.	15	23
<i>Alyssum montanum</i>	.	65	3	36	.	10	.
<i>Arenaria serpyllifolia</i> agg.	.	24	7	16	.	5	5
<i>Stipa joannis</i>	.	23	.	22	.	.	.
<i>Linaria genistifolia</i>	.	21	.	9	.	.	.
<i>Stipa capillata</i>	.	21	.	25	.	.	.
<i>Juniperus communis</i>	9	9	33	6	.	5	14
<i>Plantago lanceolata</i>	6	4	23	13	.	5	.
<i>Achillea millefolium</i> agg.	6	15	20	34	.	5	2
<i>Thymus pannonicus</i>	.	5	.	48	.	5	.
<i>Acinos arvensis</i>	.	19	3	41	.	5	.
<i>Verbascum lychnitis</i>	.	2	.	41	.	.	5
<i>Lactuca perennis</i>	.	1	.	38	.	10	7
<i>Echium vulgare</i>	6	17	7	36	.	10	.
<i>Bothriochloa ischaemum</i>	.	.	.	36	.	.	.
<i>Pseudolysimachion spicatum</i>	3	10	3	33	.	.	2
<i>Artemisia campestris</i>	.	10	.	31	.	5	.
<i>Hypericum perforatum</i>	3	16	10	30	.	5	7
<i>Sedum acre</i>	.	12	3	25	.	10	.
<i>Sedum sexangulare</i>	3	17	17	25	.	5	.
<i>Veronica austriaca</i>	3	3	.	22	.	.	2
<i>Festuca valesiaca</i> s. lat.	.	16	3	45	.	20	.
<i>Geranium sanguineum</i>	19	9	17	25	.	25	21
<i>Chamaecytisus</i> sp.	3	.	.	.	67	.	.
<i>Thymus</i> sp.	13	.	.	.	44	.	.
<i>Rosa pimpinellifolia</i>	3	1	.	.	33	5	2
<i>Campanula rapunculoides</i>	13	2	10	.	.	20	40
<i>Campanula carpatica</i>	35
<i>Chamaecytisus hirsutus</i>	6	3	.	17	11	.	28
<i>Arabis hirsuta</i> agg.	19	16	17	11	.	5	26
<i>Hieracium bifidum</i>	.	3	10	.	.	.	21
<i>Pinus sylvestris</i>	9	.	17	.	.	.	26
<i>Libanotis pyrenaica</i>	10	26
<i>Cotoneaster tomentosus</i>	3	3	3	.	.	5	21
<i>Cleistogenes serotina</i>	.	.	.	16	.	.	.
Bryophytes and lichens up 20%							
<i>Tortella tortuosa</i>	59	15					

ZOBODAT - www.zobodat.at

Zoologisch-Botanische Datenbank/Zoological-Botanical Database

Digitale Literatur/Digital Literature

Zeitschrift/Journal: [Tuexenia - Mitteilungen der Floristisch-soziologischen Arbeitsgemeinschaft](#)

Jahr/Year: 2015

Band/Volume: [NS_35](#)

Autor(en)/Author(s): Kochjarova Judita, Skodova [Škodová] Iveta, Blanár Drahoš

Artikel/Article: [Grasslands in the border area of Carpathian and Pannonian regions: an example from Muránska planina Mts \(Central Slovakia\) 195-220](#)