

**DIVERSITY IN A GRASSLAND:
FLORA OF THE SALERO RANCH, SANTA CRUZ COUNTY, ARIZONA**

Susan Davis Carnahan
University of Arizona Herbarium
Tucson AZ 85721
scarnahan@email.arizona.edu

ABSTRACT: A vascular flora and annotated checklist are provided for the Salero Ranch, some 6500 hectares of private land in central Santa Cruz County, Arizona. The study area has a history of silver mining and cattle grazing dating back hundreds of years. It is located in the Madrean Sky Islands region near the U.S.–Mexico border and includes parts of the Grosvenor Hills and the foothills of the Santa Rita Mountains. The elevation varies from 1150 to 1934 m, a range of 784 m, and the terrain is rocky, sloped, fractured, and faulted, creating many microhabitats. Scrub or semidesert grassland is the dominant vegetation type; evergreen oak woodland (encinal) is also present. This flora is specimen-based; more than 1640 collections were made between 2013 and 2019 to document 788 species and infraspecific taxa distributed in 445 genera and 103 families. The largest families are Asteraceae (129 taxa at or below the specific level), Poaceae (115), Fabaceae (72), Euphorbiaceae (27), and Malvaceae (27). The largest genera are *Muhlenbergia*, *Euphorbia*, *Cyperus*, *Bouteloua*, and *Dalea*. Non-native plants (69) comprise 8.8% of the flora; nearly half (34) of the non-natives are grasses. Significant records include two species new to the United States (*Polystemma* sp., Apocynaceae; *Solanum houstonii*, Solanaceae), two species new to Arizona (*Ipomoea muricata*, Convolvulaceae; *Sida glabra*, Malvaceae), and new localities for several species with limited distributions in the state. Factors contributing to the floristic diversity are elevational range, topographic complexity, species-rich vegetative communities, and sampling effort. The results of this flora suggest that the grasslands of southeast Arizona—even private ones with a history of intensive use—harbor botanical surprises and high species numbers.

INTRODUCTION

This flora began as part of the Plant Atlas Project of Arizona (PAPAZ), a partnership of the Arizona Native Plant Society, Grand Canyon Trust, Desert Botanical Garden, Northern Arizona University, Museum of Northern Arizona, and the U.S. Forest Service to document the flora of under-studied parts of the state. I chose the site because it was my home territory and had not been previously inventoried. All photographs are mine unless credited otherwise.

The Salero Ranch is located in the center of Santa Cruz County, the smallest county in Arizona but arguably a botanical hotspot near the international border between the United States and Mexico. More than half (52.7%) of the county lies within Coronado National Forest (de Steiguer et al. 2005), including part or all of the Pajarito, Atascosa, Tumacacori, Santa Rita, and Patagonia mountains (Figure 1). This is the Sky Islands region (Gehlbach 1993; McLaughlin 1995; Van Devender et al. 2013), an archipelago of isolated, rugged mountain ranges separated by open grassland or desert in parts of Arizona, New Mexico, and the Mexican states of Sonora and Chihuahua. Geologist Raphael Pumpelly used the phrase “islands from the sea” to describe these mountain ranges in the 1860s:

The region is crossed by parallel granite ridges, running generally north or northwest, and rarely more than sixty miles long and ten to thirty miles apart. The intervals between the mountains are occupied by plains rising gently from the centre to the ridges on either side, and extending around the ends of these. Thus the whole country is a great plain, out of which rise the many outlying sierras of the Rocky range, as islands from the sea. (Pumpelly 1965/1870: 26)

Southern Arizona's sky islands have long attracted botanical collectors. Most of these ranges have grassland at their margins, but these regional grasslands have been less assiduously inventoried for their own sake, with the exception of floras by McLaughlin (1992, 2006) on public land and by McLaughlin et al. (2001) and Roll (2018) on private land. The present study adds to our understanding of southeast Arizona flora by documenting the diversity of some 6500 ha (16,000 ac) of grassland and woodland that was impacted by silver mining beginning in the late 17th century and by cattle grazing since at least the 19th century (Bahre 1995; Sheridan 2006).

STUDY AREA

The study area is a fenced, private cattle ranch and rural subdivision. Its center lies 63 km (38 mi) south of Tucson and 25 km (15 mi) north of the U.S.–Mexico border. Comprising 6541 ha (16,163 ac), the study area extends 10.3 km (6.4 mi) north to south, between latitudes 31.612°N and 31.519°N, and roughly 9.2 km (5.7 mi) west to east, between longitudes 110.937°W and 110.840°W. It is bordered to the north by Arizona State Trust Land and Coronado National Forest (CNF), to the east by CNF and private land, to the south by Sonoita Creek State Natural Area and private land, and to the west by private land. Camino Josefina, the main access road to the ranch, runs from the Santa Cruz River Valley to the west (main) Salero gate. Forest Service Road 143 (Salero Canyon Road) cuts diagonally through the northeast corner of the ranch and connects Mount Hopkins Road near Amado with Arizona Highway 82 near Patagonia.

The topography of the study area is highly dissected, with rocky slopes, boulder outcrops, cliffs, and local drainages providing many microhabitats. The elevation ranges from 1150 m (3773 ft) in upper Fresno Canyon near the southwestern corner of the ranch to 1934 m (6344 ft) in the Santa Rita foothills in the northeast corner, a difference of 784 m (2571 ft). The Grosvenor Hills dominate the center of the study area and reach a high point of 1645 m (5397 ft). Water sources include natural springs, cattle ponds, and seasonal drainages, including parts of Alamo Canyon, Alto Gulch, Ash Canyon, Bond Canyon, Cieneguita Canyon, Fresno Canyon, Hangmans Canyon, and Josephine Canyon. Tejano Spring, at the base of a south-facing rock face in the Grosvenor Hills, is the study area's most robust natural spring and features a sloping, wet meadow with small, ciénaga-like pools and an artesian well.

GEOLOGY (Assisted by Richard Conway)

The landscapes of the Salero Ranch area trace their origins to the Late Triassic and Early Jurassic, during which time the region was the site of abundant igneous activity. The rocks in the study area include deep intrusive rocks (granite, diorite, monzonite), shallow intrusive rocks (rhyolite, rhyodacite), and volcanic rocks, including lava flows, volcanic breccia, and welded and unwelded tuff. Closely associated with these strictly volcanic rocks are sedimentary (often called volcanoclastic) rocks dominated by volcanic material. These

DIVERSITY IN A GRASSLAND: FLORA OF THE SALERO RANCH

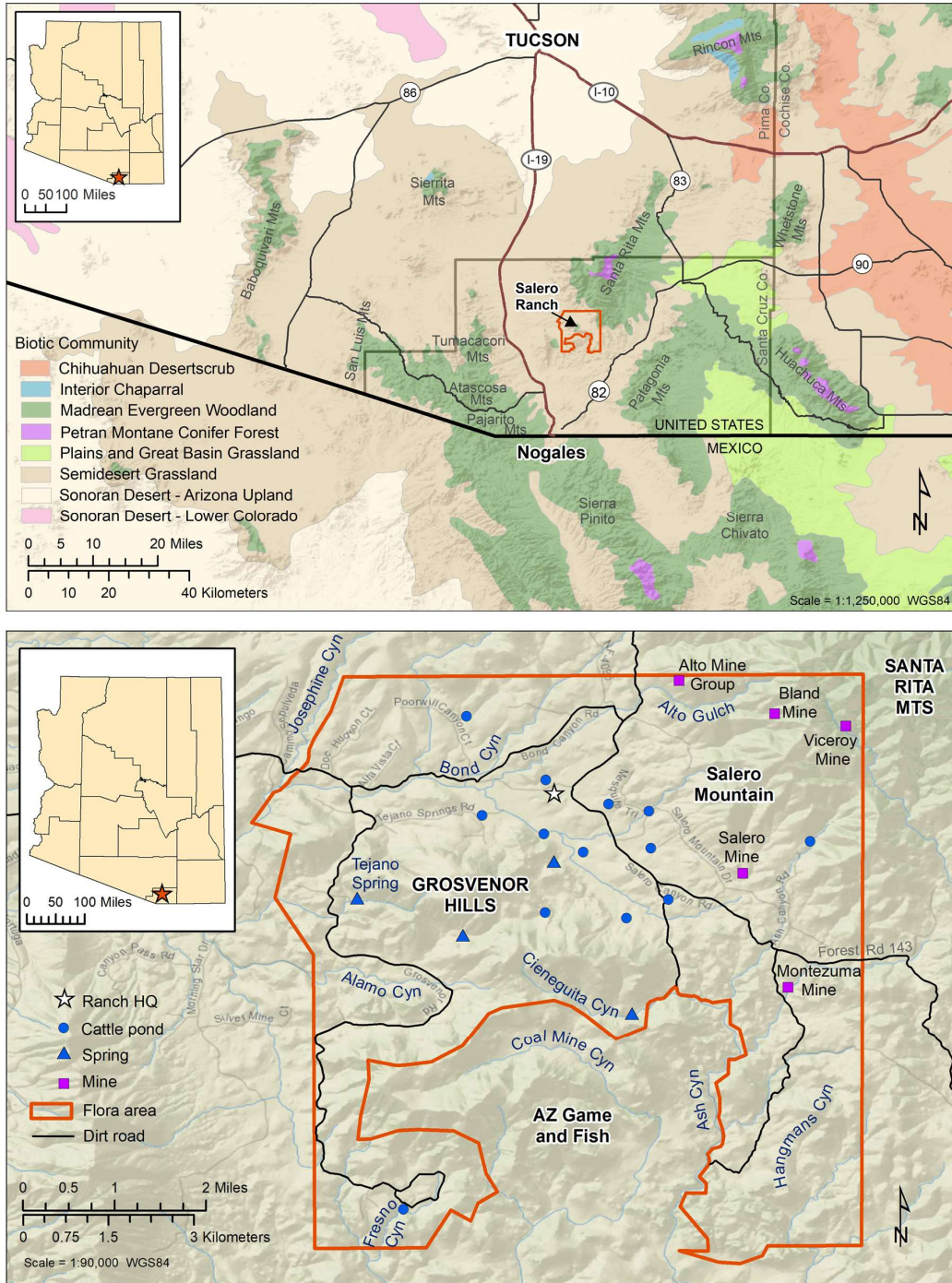


Figure 1. (Top) Location of study area in Sky Island region of southern Arizona, with overlay of biotic communities from Brown and Lowe (1980). (Bottom) The study area, including major roads, canyons, cattle ponds, springs, and mines. Maps by Susan Rutman.



Figure 2. View of Salero Ranch and Grosvenor Hills from northeast corner of ranch, July 2015; photo by Curtis Smith.

include sedimentary breccia, conglomerate, and sandstone. Other sedimentary rocks contain sediments washed out of nearby highlands. Faulting, fracturing, and weathering have all played their part in the development of the present-day landscape. The primary sources for this geologic description are the publications of Harald Drewes, who mapped and described the geology of the Santa Rita Mountains, including the Grosvenor Hills, in the 1960s and 1970s.

Other than a few small isolated outcrops of Piper Gulch Quartz Monzonite from the Late Triassic, the oldest rocks in the study area are Squaw Gulch Granite, dating to 145–160 million years ago (Drewes 1968, 1976). This salmon-colored, coarse-grained rock occurs in the northeastern part of the study area and is also visible as isolated outcrops in the northwest (Drewes 1971). Overlying the Squaw Gulch Granite is the Salero Formation, which originated 72 million years ago in the Late Cretaceous (Drewes 1968). This formation includes dacite lava flows, welded and unwelded tuff, tuff sandstones, volcanic and sedimentary breccia, conglomerate, and arkose (a sandstone containing abundant feldspar and quartz grains).

The Santa Rita foothills in the northeast corner of the ranch are underlain by 65-million-year-old Josephine Canyon Diorite, which intrudes the Squaw Gulch Granite (Drewes 1971; Drewes 1976). A swarm of large quartz veins, some measuring 1.5 m (5 ft) wide and 610 m (2000 ft) long, occurs here as well. The veins were emplaced during faulting in the Eocene (56–34 million years ago) and are associated with concentrations of copper, lead, silver, and zinc (Drewes 1972a, 1973); this mineralization brought Spanish prospectors to the area as early as the end of the 17th century (Schrader & Hill 1915).

In the southwestern part of the study area, the Grosvenor Hills Volcanics are exposed (Drewes 1968). They formed during the Oligocene, about 25 million years ago, when a large volcano erupted near the present-day San Cayetano Mountains southwest of the study area. The oldest rocks in the Grosvenor Hills Volcanics are gravels, siltstones, and shales. They are overlain by 150 m (500 ft) of rhyolite tuff and tuff breccia, appearing as fine-grained layers of

DIVERSITY IN A GRASSLAND: FLORA OF THE SALERO RANCH

orange, pink, red, and brown. Capping the rhyolite layers are another 245 m (800 ft) of rhyodacite agglomerates and lava flows, along with welded and unwelded tuff (Drewes 1972a).

Dominating the center of the study area are the Grosvenor Hills, an area of high relief shaped by a series of laccoliths, which are intrusions of rhyodacite magma fed by a series of dikes into the overlying Grosvenor Hills Volcanics. The laccoliths are up to 275 m (900 ft) thick and 2.4 km (1.5 mi) long, with an unusual bulbous shape, like a conventional doorknob (Drewes 1972a). The north end of the Grosvenor Hills features vertical cliffs with grassland-covered talus slopes below (Figure 3).

The complex topography of the Salero Ranch is due in large part to widespread faulting and fracturing. Much of the study area is a graben, or down-dropped fault block. Its western boundary is the San Cayetano Fault, a regional fault with a displacement of as much as 760 m (2500 ft) (Drewes 1972b). Within the Salero graben, block displacements of 150 m (500 ft) also occurred; still other, smaller displacements created a complex matrix of blocks, deforming the volcanic layers throughout the study area. Rocks were fractured during cooling and faulting as well as during regional tectonic episodes, such as the extensional stretching 35 to 10 million years ago that formed the Basin and Range Province and the Sky Islands region (Drewes 1972b; Scarborough 2000).

Millions of years of volcanism, complex faulting and fracturing, and differential weathering combined to create the present-day topography of the Salero Ranch: a landscape of cliffs, rocky slopes, outcrops, and localized drainages with a variety of exposures. Fractures in the rock layers allow rainfall to penetrate and recharge the underground aquifers; they also allow groundwater to reach the surface in the form of perennial springs and artesian wells. The elevational changes, the wealth of microhabitats, and the presence of perennial water are important contributing factors to the floristic diversity and richness of the study area (Bowers & McLaughlin 1982; Bennett & Kunzmann 1992).

CLIMATE

The climate of southeast Arizona is semiarid, with a bimodal (winter–spring and summer–fall) pattern of precipitation that produces two corresponding growth and flowering seasons. Climate data for the study area were obtained from nearby National Weather Service COOP stations (data collection stations operated by volunteers; see <https://www.weather.gov/coop/overview>): precipitation data were recorded in Patagonia (Station 026282), 8 km (5 mi) east of the ranch boundary; temperature data were recorded at Nogales (Station 025924), 9.7 km (6 mi) to the southwest.

Annual rainfall from 1978 to 2013 averaged 457 mm (18 in), more than half of which (54%) is in the form of convective thunderstorms during the monsoon season of July, August, and September. These thunderstorm events can be intense but spatially focal, such that one patch of ground receives significant rainfall while adjacent areas remain dry. Winter precipitation, mostly from Pacific frontal systems, averaged 102 mm (4 in) from December through February; annual snowfall averaged 36 mm (1.4 in). In contrast to monsoon rains, winter precipitation is usually gentle and widespread but unreliable from one year to the next. The driest months are April, May, and June.

The average high temperature at the Nogales COOP station from 1952 to 2012 during the summer months of June, July, and August was 34.3°C (93.8°F); the average summer low was 15.8°C (60.5°F). The average winter low during December, January, and February was -2.1°C (28.2°F); the average winter high was 18.4°C (65.2°F).



Figure 3. (Top) Northeast corner of Grosvenor Hills; the shaded cliff at center is an exposed edge of the laccolith, February 2014. (Bottom) Oblique view of study area terrain (approximately within yellow trapezoid), looking north toward the Santa Rita Mountains; map data from Google Earth.

DIVERSITY IN A GRASSLAND: FLORA OF THE SALERO RANCH



Figure 4. Snowfall on scrub grassland, January 2007.

LAND USE HISTORY

The Salero Ranch and surrounding lands have a layered history of human use. Artifacts from the Late Archaic (2000 BC) as well as the Hohokam periods (1–1400 AD) have been documented at Coal Mine Spring (Moss 2010), originally part of the Salero Ranch and now owned by Arizona Game and Fish Department. Prior to the Spanish Conquest, the Santa Cruz River Valley west of the study area was inhabited by the Akimel O’odham, agriculturalists who grew crops, including tepary beans, maize, squash, and amaranth in the rich riverine soils (Sheridan 2006).

After Spain laid claim to the region, Jesuit missionaries built a chain of missions in a part of modern-day northern Sonora and southern Arizona. In 1691, Father Eusebio Francisco Kino established the Guevavi and Tumacácori missions along the Santa Cruz River, and in 1697 he introduced livestock to the region, including cattle, sheep, and goats. The Spanish, meanwhile, were prospecting for precious metals in the foothills of the Santa Rita Mountains, establishing the Salero Mine and Alto Mine Group possibly as early as 1687 (Schrader & Hill 1915). Silver was the principal target, but lead, zinc, copper, and gold were also extracted.

Throughout the 18th and 19th centuries, Western and Chiricahua Apaches were pushing southward into the region. Their raiding activities made life at the missions and mining camps difficult and dangerous, and settlements were often abandoned for years at a time. Before the mid-19th century, cattle grazing was concentrated along the riparian corridors, and its impact on regional grasslands was likely minimal (Bahre 1995).

Following the Gadsden Purchase in 1853, this part of the Southwest became New Mexico Territory; American and European investors, surveyors, and engineers soon arrived to seek their fortunes in precious metals. Among them were William Wrightson, Gilbert Hopkins, Horace Grosvenor, and Raphael Pumpelly, four principals of the Santa Rita Mining Company that was headquartered at the Hacienda de Santa Rita, at the base of the Grosvenor Hills on present-day Salero Ranch.

Pumpelly, a raconteur as well as a metallurgist and geologist, wrote a detailed description of the Salero landscape and vegetation in the 1860s:

The hacienda [de Santa Rita] which was to be my home, lay in a broad and picturesque valley, shut in on the north by the lofty range of the Santa Rita mountains, and on the south by high and castellated cliffs of dark porphyries and white tufa. Through the open valley, toward the west, towering over fifty miles of intervening country, the horn-like peak of the Baboquiveri mountain was always visible, its outline sharply cut on the clear sky. The Santa Rita valley consists mainly of mesa-land, rising like islands from the plain, or by the round-backed spurs from the mountains. The surface of these spur-hills is roughened by a net-work of innumerable mineral veins.

The drainage from the mountains passes through the valley in a deeply-cut cañon, containing here and there a little water, while throughout the rest of the valley, with the exception of two or three springs, water can be had only by digging. A few cottonwoods occur along the water-courses, and a good growth of mesquit trees and acacias covers the bottom-land. The mesa is the home of a great variety of cacti, the yucca, and the fouquiera, a shrub sending up from the root a large number of simple stems, covered with sharp thorns, and in the season bearing beautiful flowers. Scattered live-oaks twenty to thirty feet high are peculiar to the spur hills. As we approach the summits of the higher hills the live-oaks give place to small cedars, while on the Santa Rita mountains, at an elevation of about six thousand feet, begins an invaluable but limited growth of fine pine timber.

The whole valley and its enclosing hills are covered with abundant grass of several kinds, which, while of great importance to the country, give to this a parched appearance. It is in reality a crop of hay, never being green except where burnt off before the rainy season. The peculiar effect of this vegetation is heightened by the abundance of the short columnar fish-hook cactus, the yucca, the broad thorn-pointed leaves of the Spanish bayonet, and the tall, lance-like stem of the century plant, bearing its gracefully-pendant flowers. (Pumpelly 1965/1870: 35–36)

Throughout the 1860s, there were many skirmishes between Chiricahua Apaches and the American and European newcomers—soldiers as well as miners. Grosvenor was killed by Apaches in 1861; the killings of Wrightson and Hopkins in 1865 launched the Battle of Fort Buchanan in nearby Sonoita (conspicuous as the only American fort to be defeated by the Chiricahua Apaches). The names of all three men were given to nearby peaks and landforms: Mount Wrightson and Mount Hopkins in the Santa Rita Mountains, and the Grosvenor Hills on what would become Salero Ranch.

DIVERSITY IN A GRASSLAND: FLORA OF THE SALERO RANCH




Figure 5. (Top) Line engraving of Grosvenor Hills from the 1860s, titled “The Santa Rita Valley” and attributed by Raphael Pumpelly as “from a sketch by H. C. Grosvenor” (Pumpelly 1965/1870: 39), perhaps finished by Pumpelly. (Bottom) Salero Camp (ghost town) at Salero Mine, looking southwest to Grosvenor Hills, May 2019.

The Salero Mine and Alto Mine Group were actively worked during this period. A letter dated July 15 (no year) from George Allison, who ran a store in the 1870s at Salero Camp near the Salero Mine, gives a sense of the time: “We have a store, keep some boarders and sell some meat....We still have some mines that we think are good and shall hold them....I have a garden but it will be late...no rain til 9th of this month but it has rained very heavy since” (Allison 1870s). A post office was reportedly opened at Salero in 1884; in 1909, the community

numbered at least 20 men (Schrader & Hill 1915). Several adobe buildings still stand at Salero Camp in various stages of decay. Exotic plantings likely dating to this period include a European olive (*Olea europea*) and four small pomegranate shrubs (*Punica granatum*). The nearby Alto Mine, comprising a group of 21 claims, supported a community of several hundred persons at its height. Mining continued sporadically at these claims and as many as ten other mines within the study area into the 1920s and perhaps later (Sheridan 2006), although work was frequently interrupted by Apache raids.

In the meantime, private ownership of what would become the Salero Ranch had its start in the mid-1800s with the Baca Float No. 3 Grant. Luis María Cabeza de Baca, a Mexican sheep rancher in New Mexico Territory who had lost claim to 200,000 ha (approx. 500,000 ac) near the Pecos River, filed a grievance with the U.S. Congress and was granted compensatory acreage in the form of five square, 40,470-ha (100,000-ac) parcels of “vacant land, not mineral” (cited in Sheridan 2006: 144). Baca Float No. 3 near the Santa Cruz River was one such parcel, which were called “floats” because their legal boundaries were not initially determined.

Identifying a square tract of 40,470 ha between the Santa Cruz River and the Santa Rita Mountains that was both vacant and non-mineral in 1860 was impossible: the river valley had been inhabited for generations and the Santa Ritas were pockmarked with silver mines. The ultimate location of the Baca Float No. 3 would be litigated for the next half-century, during which time many pieces of it were sold and traded, often unscrupulously. A cowboy named Joseph Wise moved into the abandoned Hacienda de Santa Rita in 1884 and by 1907 was reportedly fencing and running cattle on 10,000 ha (approx. 25,000 ac) he claimed to have bought (Sheridan 2006). USGS maps from 1904 and 1914 bear the name “Wise’s Ranch” where the current Salero Ranch headquarters stands. When the U.S. Supreme Court ruled in 1914 (*Lane v. Watts*) on the Baca Float No. 3’s final boundaries and legal owners, Joseph Wise was not mentioned. The final position of the float extended from the west side of the Santa Cruz River eastward into the Santa Rita foothills.

Between 1929 and 1934, Texas oilman and rancher Talbot “Tal” Pendleton bought up most of Baca Float No. 3 and stocked it with Santa Gertrudis cattle from Texas. In 1938, he sold 10,765 ha (26,602 ac) in the northeast corner of the float to Roy and Helen Adams (Sheridan 2006). This was the Salero Ranch. Two years later, Texas cattleman Wirt “Dink” Parker bought the ranch, and in 1972 his heirs sold it to Dwight “Doc” Hudson. Finding the Salero overgrazed by Parker’s 1500 steers and covered in snakeweed (*Gutierrezia microcephala*), Doc reduced the cattle numbers and began a cow-calf operation with 350 cows. He tried to combat woody shrub encroachment by various means, including a brush cutter and herbicide pellets (probably Tebuthiuron), although the latter effort was discontinued due to cost. In the 1980s, Hudson had the entire ranch aerially seeded with a mix of sideoats grama (*Bouteloua curtipendula*), Lehmann lovegrass (*Eragrostis lehmanniana*), filaree (*Erodium cicutarium*), and woolly plantain (*Plantago patagonica*) (John Hudson, pers. comm., May 2018).

In 1987, 2000 ha (approx. 5000 ac) in the southwest corner of Salero were sold to the developers of Morning Star Ranch, a rural subdivision. Beginning in 1998, the Hudson family (incorporated as Salero Land and Cattle, Inc.) began platting most of the remaining Salero lands into 14.5-ha (36-ac) rural residential parcels. They kept 1940 ha (4800 ac) for the ranch headquarters, springs and cattle ponds, and unbuildable high country; they also retained grazing rights on any unfenced subdivision parcels. Between 2004 and 2007, the Coal Mine Canyon and lower Ash Canyon watersheds (1744 ha, 4309 ac) in the south-central part of the

DIVERSITY IN A GRASSLAND: FLORA OF THE SALERO RANCH

ranch were purchased by the Arizona Game and Fish Department to preserve a native population of endangered Gila topminnows (Trust for Public Land 2006). This acreage is managed by Arizona State Parks and is not part of this study (see Figure 1).

At present, the Salero is a working cattle ranch and rural residential development comprising 6,541 ha (16,163 ac). There are 271 14.5-ha subdivision parcels, 50 km (31 mi) of dirt roads, and 20 homes. Salero Land and Cattle runs a cow-calf operation with about 200 cows and a few bulls; the cattle are moved seasonally between pastures.

VEGETATIVE COMMUNITIES

The dominant vegetative community is scrub grassland, also called semidesert grassland (Brown 1982). In the Santa Rita foothills in the northeast part of the study area, and on localized north-facing slopes, grassland transitions to evergreen oak woodland or *encinal* (from the Spanish *encino*, meaning oak; Shreve 1915), also called Madrean evergreen woodland (Brown 1982).

Scrub grassland. Scrub grassland features a mix of perennial grasses, herbaceous plants, and shrubs, with few tree species except along watercourses. Characteristic grasses include three-awn spidergrass (*Aristida ternipes* var. *gentilis*), spidergrass (*A. ternipes* var. *ternipes*), cane beardgrass (*Bothriochloa barbinodis*), sprucetop grama (*Bouteloua chondrosioides*), sideoats grama (*B. curtipendula*), hairy grama (*B. hirsuta*), slender grama (*B. repens*), weeping lovegrass (*E. curvula*), Lehmann lovegrass (*Eragrostis lehmanniana*), tanglehead (*Heteropogon contortus*), curly mesquite (*Hilaria belangeri*), vine mesquite grass (*Hopia obtusa*), Rose natal grass (*Melinis repens*), Arizona muhly (*Muhlenbergia arizonica*), bullgrass (*M. emersleyi*), and giant sacaton (*Sporobolus wrightii*). Deergrass (*Muhlenbergia rigens*) is common to abundant along seasonal drainages; populations of long-tongue muhly (*M. longiligula*) often co-occur with it.

Velvet mesquite (*Prosopis velutina*) is a prominent member of the scrub grassland community; it is found throughout the study area, including sunny slopes in *encinal*. Other characteristic shrubs are oreganillo (*Aloysia wrightii*), Correll's snakewood (*Condalia correllii*), sotol (*Dasyilirion wheeleri*), turpentine bush (*Ericameria laricifolia*), southwestern coralbean (*Erythrina flabelliformis*), kidneywood (*Eysenhardtia orthocarpa*), ocotillo (*Fouquieria splendens* subsp. *splendens*), catclaw mimosa (*Mimosa aculeaticarpa* var. *biuncifera*), velvetpod mimosa (*M. dysocarpa*), littleleaf mulberry (*Morus microphylla*), and graythorn (*Sarcomphalus obtusifolius*). Common succulents include shindagger (*Agave schottii* var. *schottii*), Palmer agave (*A. palmeri*), fishhook barrel cactus (*Ferocactus wislizeni*), Engelmann prickly pear (*Opuntia engelmannii* var. *engelmannii*), and Santa Rita prickly pear (*O. santarita*). Two small saguaros (*Carnegiea gigantea*) stand on south-facing slopes. In the south part of the ranch, milfoil wattle (*Mariosousa millefolia*) becomes common on rocky, south-facing slopes.



Figure 6. (Top) Scrub grassland with velvet mesquites (*Prosopis velutina*) in north part of study area, looking north to Santa Rita Mountains, April 2017. (Bottom) Scrub grassland with slender grama (*Bouteloua repens*) in foreground, sideoats grama (*B. curtipendula*) in background, September 2018.

DIVERSITY IN A GRASSLAND: FLORA OF THE SALERO RANCH

Trees species such as netleaf hackberry (*Celtis reticulata*), velvet ash (*Fraxinus velutina*), Arizona walnut (*Juglans major*), Fremont cottonwood (*Populus fremontii* subsp. *fremontii*), and western soapberry (*Sapindus saponaria*) are mostly confined to drainages and the margins of large cattle ponds. Four willow species occur in the study area; Goodding willow (*Salix gooddingii*) is the most common, followed by coyote willow (*S. exigua*), yewleaf willow (*S. taxifolia*), and Bonpland willow (*S. bonplandiana*). Arizona juniper (*Juniperus arizonica*) is found in the south half of the study area. Goodding ash (*Fraxinus gooddingii*) is occasional on rocky slopes and along shallow drainages in the Grosvenor Hills. A few blue palo verdes (*Parkinsonia florida*) are found at the lower elevations near the southern and western margins of the ranch. A small population of desert willow (*Chilopsis linearis* var. *arcuata*) occurs in Hangmans Canyon in the southeast corner of the study area.

Encinal. Along narrow drainages, on localized north-facing slopes, and in the Grosvenor Hills and Santa Rita foothills, scrub grassland transitions to encinal or evergreen oak woodland. In the lower hills, alligator-bark juniper (*Juniperus deppeana*), Emory oak (*Quercus emoryi*), and Mexican blue oak (*Q. oblongifolia*) are common, along with velvet mesquite. Above about 1525 m (5,000 ft), Arizona oak (*Q. arizonica*) and border pinyon (*Pinus discolor*) appear, along with occasional pointleaf manzanita (*Arctostaphylos pungens*) and silverleaf oak (*Q. hypoleucoides*). The shrub assemblage in encinal includes Arizona spikenard (*Aralia humilis*), Wright's silktassel (*Garrya wrightii*), beargrass (*Nolina microcarpa*), evergreen sumac (*Rhus virens* var. *choriophylla*), and mountain yucca (*Yucca* cf. *schottii*). Pancake prickly pear (*Opuntia chlorotica*) essentially replaces Engelmann and Santa Rita prickly pears in the Santa Rita foothills. Characteristic grass species in encinal are Orcutt's three-awn (*Aristida schiedeana* var. *orcuttiana*), bullgrass (*Muhlenbergia emersleyi*), long-tongue muhly (*M. longiligula*), pinyon ricegrass (*Piptochaetium fimbriatum*), muttongrass (*Poa fendleriana*), crimson bluestem (*Schizachyrium sanguineum*), and bulb panicgrass (*Zuloagaea bulbosa*).

Viceroy Mine Canyon, a steep-sided, spring-fed drainage through encinal in the far northeast corner, is the only location for several species in this survey. These include ragleaf bahia (*Amauriopsis dissecta*), turban sedge (*Carex leucodonta*), Wright's sensitive pea (*Chamaecrista serpens* var. *wrightii*), Santa Rita Mountain tick-trefoil (*Desmodium retinens*), Bartram stonecrop (*Graptopetalum bartramii*), lemon beebalm (*Monarda citriodora* subsp. *austromontana*), Toumey oak (*Quercus toumeyii*), and sawtooth candyleaf (*Stevia serrata*).

Shrub encroachment in the grassland. Over the past 100 to 150 years, southeast Arizona grasslands have experienced steady encroachment by woody shrubs, including mesquites. Repeat photographs of the Salero Mine site in 1909 and 2016 (Figure 8) and the Alto Mine site in 1909 and 2018 (Figure 9) illustrate this encroachment. Debate continues over the primary cause of the shrub invasion, but multiple factors are likely at work, including shifts in grazing intensity, fire suppression, introduction of non-native grasses, and short- and long-term climate shifts (McClaran 1995, 2003). Raphael Pumpelly mentions fire in his 1860s description of the Salero grassland: "never being green except where burnt off before the rainy season" (Pumpelly 1965/1870: 36). Wildfires were a common occurrence in southeast Arizona grasslands during that period (Bahre 1995).



Figure 7. (Top) Encinal or Madrean evergreen woodland in northeast corner of study area, April 2012. (Bottom) Mexican blue oaks (*Quercus oblongifolia*) on north-facing slope (left) and velvet mesquites (*Prosopis velutina*) on south-facing slope (right) in lower Santa Rita foothills, April 2019.

DIVERSITY IN A GRASSLAND: FLORA OF THE SALERO RANCH




Figure 8. (A) The Salero Mine in 1909, at base of Salero Mountain; photo courtesy of USGS. Trees in the distance are likely Mexican blue oaks (*Quercus oblongifolia*). Mesquites (*Prosopis velutina*) are few or absent. The grassland appears grazed. (B) The Salero Mine site in October 2016. Most of the shrubs and trees are velvet mesquites, with a few Mexican blue oaks in rock outcrops and on the higher slopes. The grassland appears grazed.




Figure 9. (A) The community of Alto below the Alto Mine in 1909; photo courtesy of USGS. The trees below the buildings and on the slope are probably Mexican blue oaks (*Quercus oblongifolia*); velvet mesquites (*Prosopis velutina*) are few or small. In the foreground are clumps of shindagger (*Agave schottii*) and grasses that appear closely grazed. (B) The Alto site in April 2018. Shrubs and trees in the foreground and middle ground are mostly velvet mesquites, with ocotillo (*Fouquieria splendens*) blooming at right. The distant rocky slope supports Mexican blue oaks from near the base to the summit as well as mesquites nearly to the ridgetop. The bunchgrasses in the foreground appear ungrazed.

METHODS

Permission to collect specimens was obtained from the owners of 223 (out of 271) residential parcels as well as from the Hudson family. In all, access was granted to 5,734 ha (14,168 ac), representing 88.7% of the study area and 100% of the vegetative communities. More than 360 collecting trips were made in all seasons from April 2013 through August 2019. Because I live in the study area, many of these trips were short in duration and targeted only a few taxa. More than 1640 vouchers were obtained. Photographic vouchers on the SEINet Portal Network (2019) were used for several plants that were physically inaccessible or are rare within the study area or region.

All specimens were deposited at the University of Arizona Herbarium (ARIZ) in Tucson unless otherwise noted by the standardized abbreviations for herbaria (Thiers 2019). Duplicates when available were shared with the following herbaria:

- ASC: Deaver Herbarium, Northern Arizona University, Flagstaff
- ASU: Arizona State University Vascular Plant Herbarium, Tempe
- DES: Desert Botanical Garden Herbarium, Phoenix
- MEXU: Herbario Nacional de México, Mexico D.F.
- MO: Missouri Botanical Garden Herbarium, Saint Louis
- OKLA: Oklahoma State University, Stillwater

DIVERSITY IN A GRASSLAND: FLORA OF THE SALERO RANCH

SD: San Diego Natural History Museum Herbarium

TEX: University of Texas Herbarium, Austin

UC: University of California Herbarium, Berkeley

USON: Herbario de la Universidad de Sonora, Hermosillo

A search of SEINet was conducted to look for other collections within the ranch boundary. Four herbarium specimens were collected by Annita Harlan in April 2003 and deposited at ARIZ. Collections by Mark Fishbein, Kathleen Koopman, and Max Licher were made with me during the study period. These collections and my own are the only ones known from the study area.

The Missouri Botanical Garden Tropicos database (Tropicos 2019) is used for naming authorities. Nomenclature follows that of published treatments in *Flora of North America* (Flora of North America Editorial Committee, 1993+), except when such treatments have been superseded by more recent research. See, for example, Fuentes-Bazán et al. (2012) for *Blitum nuttallianum* (Amaranthaceae), Fishbein and Gandhi (2018) for *Funastrum heterophyllum* (Apocynaceae), and Schilling and Panero (2011) for *Aldama cordifolia* (Asteraceae). Grass names (Poaceae) follow the Catalogue of New World Grasses (Soreng et al. 2000, continuously updated). Following the work of Luebert et al. (2016; see also Stevens 2001), the Boraginales species in the study area are placed in four families: Boraginaceae, Heliotropiaceae, Hydrophyllaceae, and Namaceae. The provisional name *Yucca* cf. *schottii* (Asparagaceae) is used for a common perennial succulent with stiff leaf tips that has been called *Y. madrensis* Gentry as well as *Y. x schottii*, a collective term for hybrids among *Y. baccata* Torrey, *Y. elata* Engelmann, and *Y. schottii* Engelmann (Lenz & Hanson 2000, 2001). The taxonomy of this yucca lacks consensus (e.g., Hess & Robbins 2002).

COMPOSITION OF THE FLORA

A total of 788 taxa at or below the specific level (780 species plus 8 additional infraspecific taxa) in 445 genera and 103 families is recorded in the study area (Table 1). The largest families are Asteraceae, Poaceae, and Fabaceae (Table 2), accounting for 40% of the flora. The largest genera are *Muhlenbergia*, *Euphorbia*, and *Cyperus* (Table 3). Non-natives comprise 69 species, accounting for 8.8% of the total; 34 non-natives (49%) are grasses. Trees are represented by 24 species (3% of total flora); woody shrubs total 77 (10%), subshrubs 41 (5%), herbaceous perennials 351 (45%), and annuals (including biennials) 295 (37%).

Non-natives and human-caused introductions. Several species were introduced historically during ranching or mining. The non-native Chinese firethorn (*Pyracantha fortuneana*) persists on the ranch headquarters property without supplemental water. A single European olive tree (*Olea europea*) at the Salero Mine was likely planted by miners in the early 20th century (Betsy Wirt, pers. comm., July 2018). It is 5.5 m (18 ft) tall, with many suckers at its base and a shrub 0.6 m (2 ft) tall growing (from a root?) about 2.5 m (8 ft) away from the main tree. Four small pomegranate shrubs (*Punica granatum*) also persist near one of the buildings.

Taxonomic group	Families	Genera	Species	Additional infraspecific taxa	Total taxa*
Pteridophytes	5	11	23	0	23
Gymnosperms	2	2	3	0	3
Magnoliids	1	1	1	0	1
Angiosperms: Eudicots	83	356	593	5	598
Angiosperms: Monocots	12	75	160	3	163
TOTAL	103	445	780	8	788

Table 1. Taxonomic composition of the flora.

*at or below the specific level

Family	Taxa*
Asteraceae	129
Poaceae	115
Fabaceae	72
Euphorbiaceae	28
Malvaceae	27
Brassicaceae	19
Cyperaceae	19
Pteridaceae	19
Cactaceae	17
Solanaceae	17

Table 2. Largest families in the study area.

*at or below the specific level

Family	Genus	Taxa*
Poaceae	<i>Muhlenbergia</i>	18
Euphorbiaceae	<i>Euphorbia</i>	17
Cyperaceae	<i>Cyperus</i>	13
Poaceae	<i>Bouteloua</i>	11
Fabaceae	<i>Dalea</i>	11
Asteraceae	<i>Brickellia</i>	8
Poaceae	<i>Eragrostis</i>	8
Convolvulaceae	<i>Ipomoea</i>	8
Poaceae	<i>Aristida</i>	7
Apocynaceae	<i>Asclepias</i>	7
Fabaceae	<i>Desmodium</i>	7
Asteraceae	<i>Erigeron</i>	7
Onagraceae	<i>Oenothera</i>	7

Table 3. Largest genera in the study area.

*at or below the specific level

DIVERSITY IN A GRASSLAND: FLORA OF THE SALERO RANCH

At least six exotic species collected near the ranch headquarters buildings have not been found elsewhere in the study area. These include Sahara mustard (*Brassica tournefortii*), shepherd's-purse (*Capsella bursa-pastoris*), marsh-parsley (*Cyclospermum leptophyllum*), cheeseweed mallow (*Malva parviflora*), toothed medick (*Medicago polymorpha*), and common dandelion (*Taraxacum officinale*).

Plants that were likely introduced during subdivision development and have become established include the non-natives fountaingrass (*Cenchrus setaceus*), Egyptian grass (*Dactyloctenium aegyptium*), and Mediterranean lovegrass (*Eragrostis barrelieri*) and the regionally native creosotebush (*Larrea tridentata*), which is locally established on a southwest-facing slope; the latter was probably imported in driveway gravels. Re-vegetation following a mine clean-up operation at the Alto Mine Group in the Santa Rita foothills brought in purple three-awn (*Aristida purpurea* var. *purpurea*) and desert senna (*Senna covesii*), both native to Arizona but probably not to the study area. Landscaping plants brought in by current or recent Salero Ranch residents were excluded from the study.

Exotic grasses. Thirty-four (49%) of Salero Ranch non-native species are grasses, but a handful of these account for the majority of grass coverage. Weeping lovegrass (*Eragrostis curvula*) and Lehmann lovegrass (*E. lehmanniana*) are widespread and in places comprise nearly 100% cover, although each generally occupies its own niche. Weeping lovegrass is more common on north-facing slopes among oaks, especially in the foothills of the Santa Rita Mountains (northeast part of the study area). Lehmann lovegrass forms dense stands along roadsides and on level or mostly level ground. Beginning in the 1930s, both of these South African lovegrasses were introduced into Arizona for forage and to combat erosion due to overgrazing (Cox & Ruyle 1986). From the 1940s to the 1980s, they were intentionally seeded on 69,000 ha (170,000 ac) of Arizona rangeland by ranchers and range managers (Robinett 1992, Uchytel 1992, Gucker 2009). Lehmann lovegrass was aerially seeded across Salero Ranch in the late 1980s (John Hudson, pers. comm., May 2018). Both Lehmann and weeping lovegrass have spread extensively and are firmly established in many southeast Arizona grasslands (Anable et al. 1992, Robinett 1992). Weeping lovegrass displaces native grasses via allelopathy (Ghebrehiwot et al. 2014); the early or bi-seasonal flowering of both lovegrasses allows them to out-compete the natives (Bowers & McLaughlin 1982, McLaughlin & Bowers 2006). They also out-compete or inhibit native forbs (Bock et al. 1986, McLaughlin & Bowers 2006).

Other exotic grasses tell a variety of stories. Bermuda grass (*Cynodon dactylon*) occurs in nearly every canyon bottom or seasonal drainage in the study area and along road margins. Buffelgrass (*Cenchrus ciliaris*), a major ecological threat in the Sonoran Desert, occurs in at least seven localities on the ranch but so far does not appear to be spreading aggressively. Rose natal grass (*Melinis repens*), on the other hand, had a patchwork presence across the study area for many years, but beginning in 2014 it accounted for 80–90% cover on several south-facing rocky slopes, turning them pink in the fall. Natal grass continues to spread quickly throughout the study area and the region; it roots in rock crevices and under boulders and creates significant biomass that is difficult to remove. Mediterranean lovegrass (*Eragrostis barrelieri*), tickgrass (*E. echinochloidea*), and Wilmen lovegrass (*E. superba*) are expanding along road margins and sandy drainages in scrub grassland. Yellow bluestem (*Bothriochloa ischaemum*) recently appeared in several localities in the study area, including scrub grassland and encinal in the foothills of the Santa Rita Mountains. Kleingrass (*Panicum coloratum*), a rhizomatous

panicgrass native to Africa, has been collected at three localities in scrub grassland and is strongly established at two of them. Red brome (*Bromus rubens*) is occasional in scrub grassland and encinal; a photo from 2014 at the south end of the ranch appears to be cheatgrass (*B. tectorum*) but that species has not yet been vouchered for the study area.

Calcareous substrates. Unlike the nearby Santa Rita Mountains, the Salero Ranch study area has no mapped limestone formations, but gravelly, calcium-rich soils and calcareous rock outcrops are common. These substrates support three species that are otherwise rare in the study area: featherplume dalea (*Dalea formosa*), Wright’s prairie-clover (*Dalea wrightii*), and paleface mallow (*Hibiscus denudatus*). Table 4 lists species commonly found on—but not necessarily exclusive to—calcareous substrates in the study area.

Family	Species	Common name
Asteraceae	<i>Bahia absinthifolia</i>	hairyseed bahia
Asteraceae	<i>Chaetopappa ericoides</i>	smallflower aster
Asteraceae	<i>Porophyllum gracile</i>	odora
Asteraceae	<i>Thymophylla pentachaeta</i> var. <i>belenidium</i>	five-needle pricklyleaf
Asteraceae	<i>Zinnia acerosa</i>	desert zinnia
Euphorbiaceae	<i>Croton pottsii</i>	leatherweed
Fabaceae	<i>Astragalus arizonicus</i>	Arizona milkvetch
Fabaceae	<i>Dalea formosa</i>	featherplume dalea
Fabaceae	<i>Dalea nana</i>	dwarf prairie-clover
Fabaceae	<i>Dalea pogonathera</i>	bearded prairie-clover
Fabaceae	<i>Dalea pringlei</i>	Pringle’s prairie-clover
Fabaceae	<i>Dalea wrightii</i>	Wright’s prairie-clover
Fabaceae	<i>Marina calycosa</i>	San Pedro false prairie-clover
Fouquieriaceae	<i>Fouquieria splendens</i>	ocotillo
Krameriaceae	<i>Krameria erecta</i>	range ratany
Krameriaceae	<i>Krameria lanceolata</i>	trailing ratany
Lamiaceae	<i>Clerodendrum coulteri</i>	Coulter’s wrinklefruit
Malpighiaceae	<i>Cottisia gracilis</i>	slender janusia
Malvaceae	<i>Hibiscus coulteri</i>	Coulter’s hibiscus
Malvaceae	<i>Hibiscus denudatus</i>	paleface mallow
Polygalaceae	<i>Hebecarpa barbeyana</i>	blue milkwort
Solanaceae	<i>Chamaesaracha coronopus</i>	greenleaf five-eyes
Poaceae	<i>Aristida purpurea</i> var. <i>nealleyi</i>	Nealley’s three-awn
Poaceae	<i>Bouteloua ehudens</i>	elusive grama
Poaceae	<i>Bouteloua eriopoda</i>	black grama
Poaceae	<i>Dasyochloa pulchella</i>	fluffgrass
Poaceae	<i>Tridens muticus</i>	slim tridens

Table 4. Species commonly found on calcareous substrates in the study area.



Figure 10. Seasonal drainage in Grosvenor Hills, looking north to Mount Wrightson, August 2013.

RARE AND INTERESTING PLANTS

This section highlights two species new to the United States, two species new to Arizona and the southwestern U.S., new localities for species with sparse distributions in Arizona, and other uncommon or interesting plants.

***Polystemma* sp. (Apocynaceae).** Figure 11(A). A woody, perennial vine with small, blackish flowers was collected in May 2019 on a south-facing, bouldery slope in the southwest Grosvenor Hills. At least seven plants were present. Two more plants were found about 1 km southeast of the first location. The stems have both simple and glandular hairs, the leaves are heart-shaped, and the follicles are smooth, mottled with dark and light green, and spindle-shaped. According to Mark Fishbein (pers. comm., June 2019), the plants are an undescribed *Polystemma* species (a genus segregated from *Matelea*; see Fishbein 2017). Specimens have been included in *Matelea tristiflora* (Standley) Woodson, which differs in part by its larger flowers and a more southern distribution. This *Polystemma* has not been previously reported for the U.S., but a plant was found in 2002 in Agua Caliente Canyon, Santa Rita Mountains, by Dennis Caldwell (pers. comm., January 2020). The nearest known Mexican population is 52 km (32 mi) to the south, in the Sierra Pinitos, east of Cibuta, Sonora (*Reina-G. 2005-514*, OKLA).

***Ipomoea muricata* (Convolvulaceae).** Figure 11(B). Two small plants were found in Josephine Canyon in October 2019. Purple moonflower is an annual morning-glory species

with large heart-shaped leaves and lavender flowers. The stems are green to purplish with soft, warty prickles, and the capsules are nearly 2 cm in diameter. This is a first record for Arizona. The species is native to Mexico and considered adventive in the southeastern United States, especially as a contaminant in soybean seeds (Felger et al. 2012), but the Arizona plants may be a natural occurrence.

***Sida glabra* (Malvaceae).** Figure 11(C). The Salero populations of this subshrub were first records for Arizona and the western United States (Carnahan 2017) and likely represent the first natural occurrences of this species north of Mexico. *Sida glabra* is widespread and relatively common in Mexico, including in Yécora, Álamos, and the Guaymas region (Felger et al. 2017a) of Sonora; it is considered an introduced plant in Florida (Fryxell & Hill 2015). It was collected from three localities near the south end of the study area: upper Fresno Canyon, where at least 10 plants were found on a rocky slope near the canyon bottom, and two drainages at the south end of the Grosvenor Hills, one of which held more than 60 plants. The nearest records for *S. glabra* are 115 km (71 mi) south of the study area, near Magdalena, Sonora. The flowers are pale yellow-orange and the herbage is hairy; the plants flower in spring and summer–fall.

***Solanum houstonii* (Solanaceae).** Figure 11(D). A localized population of this prickly, shrub-sized nightshade, known in Sonora as *sacamanteca*, was found in September 2019 on a south-facing rocky slope in the southern Grosvenor Hills. This is a first record for the United States; the species (synonym *S. tridynamum* Dunal) is otherwise endemic to but widespread in Mexico, at elevations from sea level to about 2000 m (Knapp et al. 2017). The nearest collections are at least 85 km south of the study area, near Ímuris and Magdalena, Sonora, although Sky Jacobs (pers. comm., February 2020) photographed it in the Baboquivari Mountains, Pima County. *Sacamanteca* is characterized by prickly stems and calyces, shallowly lobed leaves, purple flowers, staminate flowers with anthers of two very different lengths, and fruits held erect.

***Cynanchum ligulatum* (Apocynaceae).** Figure 11(E). A localized population of Mexican swallow-wort occurs in Hangmans Canyon in the southeast part of the study area. This herbaceous perennial vine is recognized by its glabrous, heart-shaped leaves and clusters of small white flowers. The U.S. distribution of Mexican swallow-wort is known from a handful of records across Cochise, Pima, and Santa Cruz counties; it ranges widely in Mexico.

***Metastelma mexicanum* (Apocynaceae).** Figure 11(F). Wiggins' swallow-wort (synonym *Cynanchum wigginsii*) was found in two encinal localities in the study area: a bouldery slope in the Grosvenor Hills and a rocky slope near Viceroy Mine Canyon in the Santa Rita foothills. This uncommon, self-twining perennial has narrowly linear, dark green leaves, small white flowers, and spindle-shaped follicles; it is known from Santa Cruz and Cochise counties and Sonora, Mexico.

***Adenophyllum porophyllum* (Asteraceae).** Figure 11(G). Poreleaf dogweed is a frequent summer-blooming annual in scrub grassland and open areas in encinal. It has been documented from Cochise and Santa Cruz counties in addition to a wide range of localities in Mexico, but it is only recently reported for the United States (Carnahan 2019).

DIVERSITY IN A GRASSLAND: FLORA OF THE SALERO RANCH

The annual habit and pectinate (comb-like) bracts of *Adenophyllum porophyllum* differentiate it from the related perennial species *A. porophylloides*, found in desert habitats in the southwest U.S. and northwest Mexico. The lack of ray flowers distinguishes it from the rare annual *A. wrightii* A. Gray as well as the Mexican species *A. anomalum* (Canby & Rose) Strother and *A. cancellatum* (Cassini) Villareal [*A. porophyllum* var. *cancellatum* (Cassini) Strother]. See Carnahan 2019 for a key to Arizona *Adenophyllum*.

***Ageratina thyrsoflora* (Asteraceae).** Figure 12(A). A small population of congested snakeroot was found in September 2019 on a rocky grassland slope near the south end of the Grosvenor Hills. *Ageratina thyrsoflora* had not been recorded in the United States since 1929, when it was collected near Nogales, Arizona (Nesom 2006). This herbaceous perennial is characterized by erect, mostly unbranched stems; strongly alternate leaves; short, upcurved, whitish hairs on stems and leaves; and white flowers. It ranges across northwest Mexico from Sonora to Chihuahua and south to Jalisco.

***Lagascea decipiens* var. *decipiens* (Asteraceae).** Figure 12(B). *Lagascea* or *confiturilla grande* grows on south- and east-facing cliffs and rock slopes in the Grosvenor Hills. A showy shrub, it flowers most profusely during the summer monsoon but can flower nearly any time of year following rains. Its bright yellow flowers are held in rounded clusters of single-flowered heads. *Lagascea* is widespread in Sonora, but its Arizona range is limited to central and western Santa Cruz County and southwestern Pima County. A population of at least 60 plants was recently documented on State Trust Land a few hundred feet north of the study area (Carnahan 3622, SEINet).

***Mammillaria wrightii* var. *wilcoxii* (Cactaceae).** Figure 12(C). Wilcox's nipple cactus occurs in encinal in the flora area. This uncommon stem succulent typically flowers within a week or two following the start of monsoon rains. Its soft, dark green stems and large flowers with brilliant, fuchsia-colored tepals separate it from the similar fishhook pincushion (*M. viridiflora*) and Graham's nipple cactus (*M. grahamii*). Wilcox's nipple cactus is easily overlooked among boulders and perennial grasses in the shade of oaks. It also appears to be short-lived, or perhaps drought-sensitive: several plants growing in protected spots disappeared during the course of this survey. Its range includes southeast Arizona, southwest New Mexico, and Chihuahua and Sonora, Mexico.

***Opuntia santarita* (Cactaceae).** Figure 13(A, B). With its purplish pads and relatively upright habit, Santa Rita prickly pear is a common and conspicuous shrub on rocky grassland slopes in the flora area, especially toward the northern boundary. This plant has been variously known as *O. chlorotica* Engelm. & J. M. Bigelow var. *santarita* Griffiths & Hare, *O. gosseliniana* F. A. C. Weber var. *santarita* (Griffiths & Hare) L. D. Benson, *O. santarita* (Griffiths & Hare) Rose, and *O. violacea* Engelm. ex B. D. Jackson var. *santarita* (Griffiths & Hare) L. D. Benson. Genetic analyses by Majure and Puente (2014) suggest it is closely related to *O. gosseliniana*.

Thibault and Guiggi (2015) attempted to pin down the type locality for *O. chlorotica* var. *santarita*, noted originally as follows: "No. 8157 D. G. collected in Celero mountains, Arizona, October 8, 1905" (Griffiths and Hare 1906: 64). The Celero mountains have usually been assumed to refer to the Santa Rita Mountains (e.g., Benson 1977), but Thibault and Guiggi

suggest that the name “Celero” in David Griffiths’ field notes—later amended by hand by Griffiths to “Selero”—is a misspelling of “Salero” (Thibault & Guiggi 2015: 170). It is not clear if they had access to Griffiths’ type specimen (US 2607623), but affixed to the specimen sheet is a clue: a 1905 photograph by Griffiths of the type specimen that shows Mount Wrightson and smaller peaks on the horizon (Figure 13[A]). By matching the orientation of this photograph to features on and near the study area, I narrowed the type locality to a rocky hill locally known as Poorwill Hill that straddles the northern boundary of Salero Ranch (Figure 13[B]). The precise spot may lie just within the study area or as much as 120 m (390 ft) north of it, on what is currently State Trust Land and would have been federal land in 1905.

***Graptopetalum bartramii* (Crassulaceae).** Figure 12(D). This uncommon perennial succulent grows in rock crevices and on steep slopes in encinal along Viceroy Mine Canyon in the northeast corner of the flora area. Bartram stonecrop is found in southeast Arizona and northern Mexico (Chihuahua and Sonora) and blooms in the fall. Its sister species in the state, Rusby’s stonecrop (*G. rusbyi* [Greene] Rose), has a wider range in both Arizona and Sonora and blooms in the spring.

***Croton ciliatoglandulifer* (Euphorbiaceae).** Figure 12(E). A population of Mexican croton grows among boulders in the canyon bottom of upper Fresno Canyon, near the south end of the study area. It is widespread in Mexico but was previously known in Arizona only from the Pajarito Mountains in western Santa Cruz County. The Salero population represents a new locality for the shrub and a small northward range extension. Male and female flowers occur on the same plant; the leaf margins and peduncles bear distinctive long-stalked, yellow glands.

***Phacelia sonoitensis* (Hydrophyllaceae).** Figure 12(F). Sonoita phacelia was described from Sonoita Creek State Natural Area, just south of Salero Ranch (McLaughlin 2007). McLaughlin noted its typical habitat as talus and rocky slopes. This spring annual forb was collected from several localities in the study area, including a steep, bouldery slope below the north-facing Grosvenor Cliffs, where I noted more than 50 plants in a 400-m stretch of encinal. Other localities include Fresno Canyon, a tributary of Coal Mine Canyon, Hangmans Canyon, the west slopes of the Grosvenor Hills, and a rocky ridge near ranch headquarters—the northernmost known locality. In April 2017, I collected Sonoita phacelia (*Carnahan 2436*) on Rancho Los Ojos in northeastern Sonora, Mexico, and in July 2019, I documented it (*Carnahan 3851*, SEINet) near Bacoachi, Sonora, 125 km southeast of the study area. The species undoubtedly occurs more widely in the U.S.–Mexico border region.

***Anoda crenatiflora* (Malvaceae).** Figure 12(G). A small population of thicket anoda was found along Josephine Canyon near the westernmost edge of the study area. Its pale yellow flowers distinguish it from *A. cristata*, and its annual habit, thin hastately lobed leaves, and small flowers separate it from *A. abutiloides*. Known in Arizona from a handful of collections in Santa Cruz and Cochise counties, thicket anoda ranges widely in Mexico.

***Pseudabutilon thurberi* (Malvaceae).** Figure 14(A). A robust population of Thurber’s Indian mallow occurs on a cobble and gravel bench along Josephine Canyon at the western edge of the study area. In August 2018, the population numbered more than 250 plants. The combination of long spreading stem hairs, small orange-yellow flowers, and five 1- to 3-seeded

mericarps with recurved spines is distinctive. This rare species is otherwise known in Arizona from the Baboquivari Mountains in Pima County; it also occurs in Mexico (Sonora and Baja California Sur).

***Hedyotis vegrandis* (Rubiaceae).** Figure 14(B). Little star-violet was collected in August 2017 on the margin of a large pond in the south part of the study area that was fenced off from cattle around 2016. This diminutive annual forb has white flowers 1–2 mm long; the bilobed fruits are borne on recurved pedicels. The only other Arizona record for this *Hedyotis* is from Guadalupe Canyon in southeast Cochise County (Dempster & Terrell 1995), although it occurs in northern Mexico.

***Limosella acaulis* (Scrophulariaceae).** Figure 14(C). Owyhee mudwort, an obligate wetland annual species, occurs in two localities in the southeast part of the ranch: Cieneguita Spring and a small hillside seep along Cieneguita Canyon. At Cieneguita Spring, the plants grow in a saturated swale downhill from a developed spring box and overflowing cattle trough. Although the genus *Limosella* has a wide range across the western United States, there appear to be few recent collections from southern Arizona, perhaps due to habitat scarcity. *L. pubiflora* Pennell has been recorded in Cochise County and may be a regional variant of *L. acaulis* (Crawford et al. 2018). Mudwort plants require an aquatic or semi-aquatic habitat, including lakes, ponds, marshes, and ciénagas, any of which could be threatened by a warming and drying climate. In the study area, the overflowing cattle trough and hillside seep are precarious resources on which to sustain a population of this uncommon species.

***Cyperus amabilis* (Cyperaceae).** Figure 14(D). A population of foothill flatsedge was discovered in October 2018 along a shallow rocky drainage near Ash Canyon. This annual sedge occurs in western and southern Mexico and has been previously documented from the Huachuca Mountains in Cochise County and the Patagonia Mountains in Santa Cruz County. The Salero Ranch population represents a northern and western range extension for the species.

***Bouteloua eludens* (Poaceae).** Figure 14(E). Elusive grama is not rare, nor diminutive at 50 cm tall, nor does it hide away on inaccessible clifftops. Nonetheless, it is aptly named. I was several years into this study before I realized I was seeing a “different” grama along my own driveway as well as on other gravelly, south-facing slopes in the study area. David Griffiths, who described the species from the north side of the Santa Rita Mountains, wrote, “This species occurs on familiar collecting ground where the most active botanical collectors have worked for years and where the writer collected for about three years before finding it” (Griffiths 1912: 402). John and Charlotte Reeder concurred: “We ourselves had made collections of grasses on several occasions over a period of years within the reported range of *Bouteloua eludens* before we recognized it” (Reeder & Reeder 1990: 19).

Superficially similar to sprucetop grama (*B. chondrosioides*), with which it often co-occurs, *B. eludens* has smaller but more numerous panicle branches (spikes). The range of elusive grama appears limited to Cochise, Pima, and Santa Cruz counties and Sonora, Mexico. Griffiths reported, “I have seen or collected it on the slopes of the Cananea Mountains, in the Celero [Salero? see *Opuntia santarita* discussion above] Mountains, where it is most abundant, and in the Santa Rita and Santa Catalina Mountains” (1912: 402).

***Microchloa kunthii* (Poaceae).** Figure 14(F). Smallgrass is relatively frequent in the study area, in level, shallow, gravel-filled depressions in Squaw Gulch granite. A diminutive tufted perennial with very slender inflorescence spikes, smallgrass is known in Arizona from the Baboquivari, Huachuca, and Santa Rita mountains and two other localities in western Santa Cruz County and southern Pima County; its wider range is pantropical.

***Muhlenbergia palmeri* (Poaceae).** Figure 14(G). Palmer muhly is a rare bunchgrass documented from perhaps 10 localities in Pima and Santa Cruz counties, southwestern New Mexico, and Sonora, Mexico. The Salero population was found in December 2018 in a small sandy wash in scrub grassland near the south end of the study area. When flowering, the plants are similar to *M. longiligula* but with shorter ligules, narrower and shorter panicles, and longer awns. When not flowering, they can resemble *M. rigens* but are distinguished in part by the presence of awns.

DIVERSITY IN A GRASSLAND: FLORA OF THE SALERO RANCH




Figure 11. (A) *Polystemma* sp.; (B) *Ipomoea muricata*; (C) *Sida glabra*; (D) *Solanum houstonii*; (E) *Cynanchum ligulatum*; (F) *Metastelma mexicanum*; (G) *Adenophyllum porophyllum*.




Figure 12. (A) *Ageratina thyrsiflora*; (B) *Lagascea decipiens*; (C) *Mammillaria wrightii* var. *wilcoxii*; (D) *Graptopetalum bartramii*; (E) *Croton ciliatoglandulifer*; (F) *Phacelia sonoiensis*; (G) *Anoda crenatiflora*.

DIVERSITY IN A GRASSLAND: FLORA OF THE SALERO RANCH




Figure 13. (A) *Opuntia chlorotica* var. *santarita*, October 1905, photo by David Griffith, scan courtesy of Smithsonian Institution; (B) *Opuntia santarita*, May 2018, on Poorwill Hill, Salero Ranch, 31.61147°N, 110.90371°W.




Figure 14. (A) *Pseudabutilon thurberi*; (B) *Hedyotis vegrandis*; (C) *Limosella acaulis*; (D) *Cyperus amabilis*; (E) *Bouteloua eludens*; (F) *Microchloa kunthii*; (G) *Muhlenbergia palmeri*.

DIVERSITY IN A GRASSLAND: FLORA OF THE SALERO RANCH

FACTORS CONTRIBUTING TO SPECIES RICHNESS

The flora of Salero Ranch is surprisingly rich in species despite a century or more of “cattilation” (all manner of disturbance by cattle, including grazing and trampling) and silver mining. There are likely several contributing factors, including the generally high floristic diversity of the Sky Islands region. Table 3 compares the flora of the study area with those of regional grasslands as well as the nearby Santa Rita Mountains.

Flora	Total taxa*	Non-native %	Study area size (ha)	Elevation range (m)	Effort (yrs)	Effort (trips)	Public/private
Santa Rita Mountains ¹	1142	7.9	61,047	1814	2.75	101	public
Salero Ranch	788	8.8	6541	784	6.5	360+	private
Buenos Aires National Wildlife Refuge ²	615	8	45,540	475	3	35	public
Sonoita Creek State Natural Area ³	561	6.4	1990	230	1.4	34	public
Appleton-Whittell Research Ranch ⁴	511	7.4	3160	153	2	n/a	mixed
San Rafael State Park ⁵	457	10.9	1440	80	1.4	28	public
Pat Hills Desert Grassland ⁶	447	6	~6000	~180	3	138	private

Table 5. A comparison with floras of regional grasslands and nearby mountains.

*at or below the specific level

¹Verrier, Carnahan, & Rodden (in progress); ²McLaughlin 1992; ³McLaughlin 2006; ⁴McLaughlin et al. 2001; ⁵McLaughlin 2006; ⁶Roll 2018.

In an analysis of 20 Arizona floras, Bowers and McLaughlin (1982) found that elevational range and sampling effort accounted for most of the species richness; of secondary importance were the particular vegetative communities, sources of permanent water, and the presence of major canyon systems. Bennett and Kunzmann (1992) identified terrain roughness, or the prevalence of canyon habitats, as a major factor underlying the species richness of the Sky Island ranges of southeast Arizona. In addition, several studies have pointed to scrub grassland and oak woodland as two of the most species-rich vegetative associations in the Sky Islands region (Whittaker & Niering 1975, Bowers & McLaughlin 1982, McLaughlin & Bowers 2006).

Sampling effort in the current study was very high because of the six-year duration and my full-time residence on the ranch. Although the study area is not a mountain range, the terrain is distinctly unlevel, with 784 meters of elevational range and fractured and faulted topography producing bouldery slopes and other microhabitats (see Figure 3). Permanent water is limited to perennial springs, cattle ponds and associated drainages, and parts of lower Bond Canyon, but these habitats support regionally uncommon species such as Pacific mosquitofern (*Azolla filiculoides*, Salviniaceae), western umbrella sedge (*Fuirena simplex*, Cyperaceae), blue mudplantain (*Heteranthera limosa*, Pontederiaceae), and Owyhee mudwort (*Limosella*

acaulis, Scrophulariaceae). Lastly, the flora area is dominated by diverse vegetative communities: grassland and encinal.

FUTURE CONSIDERATIONS

This flora documents the existing species richness of a scrub grassland community that was mined for over 200 years and has been privately owned and grazed by cattle for more than 100 years. Unlike in the nearby Santa Rita Mountains (Verrier et al., in prep.), mining is no longer an active concern within the Salero Ranch boundary. Ongoing threats to the flora, however, include residential development, damage by cattle (especially during drought), the spread of invasive species, and long-term climate change.

Residential development fragments habitat, removes native vegetation, introduces exotic species, and encourages the spread of weedy native species. Over time these influences will degrade the flora. The number of cattle in the study area has decreased over the past half-century and has remained at its present level for the past 20 years, but during the current long-term regional drought, the effects of grazing are magnified, especially in sensitive riparian areas. Trespass cattle from adjacent overgrazed ranches further impact the study area. Invasive grass species including Natal grass and the recently arrived yellow bluestem are increasing their foothold and competing for dominance, even against other exotic grasses. Add to all this the uncertainty of climate change, and the long-term prospects for this grassland flora are not encouraging.

Against this backdrop of threats, however, are several mitigating factors. The study area's location, sandwiched between Coronado National Forest and Sonoita Creek State Natural Area, and its distance from congested urban centers such as Tucson and Nogales insulate it somewhat from disturbance and development pressures. The pace of development has been slow, at an average of one new home per year since the launch of the subdivision, and the minimum lot size of 14.5 hectares has less impact than that of higher-density development. The prevalence of cliffs, canyons, rocky drainages, and steep, rocky hillsides in the study area means that many parts of the study area are unbuildable and rarely visited by people or cattle.

The results of this survey reveal an unexpectedly rich flora in the grasslands of a private cattle ranch. Many botanists, not surprisingly, focus their collecting efforts on public lands, particularly the scenic forests of the sky islands, but there is much to learn from inventories of non-public land as well. As others have demonstrated (McLaughlin et al. 2001; Roll 2018), private lands can harbor rare plants, new records for Arizona, and possibly undescribed species. Access to private land may be more difficult to obtain, but it is not impossible.

DIVERSITY IN A GRASSLAND: FLORA OF THE SALERO RANCH



Figure 15. (Top) Tejano Spring with cattle troughs and wet meadow, July 2011. (Bottom) Cement-dammed cattle pond with knotgrass (*Paspalum distichum*) in foreground and Goodding willow (*Salix gooddingii*) near the dam, August 2015.

ANNOTATED CHECKLIST OF VASCULAR PLANTS

In the following checklist, growth forms and typical habitat within the study area are given. Selected synonyms are included. Species not native to the United States according to the U.S. Department of Agriculture (USDA, NRCS 2019) are marked with an asterisk (*); exceptions are made for plants native to Sonora, Mexico, that are likely of natural occurrence in the study area (e.g., *Macroptilium gibbosifolium*). Plants native to the United States but considered introduced to the study area (e.g., *Larrea tridentata*) are marked with a number sign (#). Both * and # are counted as non-natives. All specimens were deposited at the University of Arizona Herbarium (ARIZ) unless otherwise noted by the standard abbreviation for herbaria (Thiers 2019). Image vouchers on the SEINet Portal Network were used for a few species that are rare in the study area or the region (e.g., *Habranthus longifolius*) or were inaccessible (*Ericameria cuneata* var. *spathulata*); such records are noted as “(SEINet).” Collection numbers (SC 1–SC 1221 and 1222 onward) are mine unless a collector’s name is given.

PTERIDOPHYTES

MARSILEACEAE

Marsilea mollis B. L. Robinson & Fernald. Aquatic or amphibious perennial; cattle ponds in scrub grassland. SC 679, SC 1206; Harlan AH-03-24

PTERIDACEAE

Argyroschisma incana (C. Presl) Windham. Perennial; shaded rock crevices in scrub grassland and encinal. SC 256, SC 1099, 2021, 3218

Argyroschisma limitanea (Maxon) Windham subsp. *limitanea*. Perennial; rocky drainages in scrub grassland and encinal. SC 254, SC 889, 2552

Astrolepis integerrima (Hooker) D. M. Benham & Windham. Perennial; rocky ledges in scrub grassland. SC 263, SC 360, 3220

Astrolepis sinuata (Lagasca ex Swartz) D. M. Benham & Windham subsp. *sinuata*. Perennial; rocky slopes in scrub grassland and encinal. SC 258, 1260

Astrolepis windhamii D. M. Benham. Perennial; rocky drainages in encinal. SC 553

Bommeria hispida (Mettenius ex Kuhn) Underwood. Perennial; rocky slopes in scrub grassland and encinal. SC 272, 3583

Myriopteris aurea (Poirot) Grusz & Windham [*Cheilanthes bonariensis* (Willdenow) Proctor. For all *Cheilanthes* nomenclatural changes, see Grusz & Windham 2013]. Perennial; rock crevices along drainages in encinal. SC 392

Myriopteris fendleri Fournier [*Cheilanthes fendleri* Hooker]. Perennial; rocky slopes in encinal. SC 266, 3535

Myriopteris lindheimeri (Hooker) J. Smith [*Cheilanthes lindheimeri* Hooker]. Perennial; rock ledges in scrub grassland and encinal. SC 262, 3612

Myriopteris rufa Fée [*Cheilanthes eatonii* Baker]. Perennial; encinal. SC 267, SC 887

Myriopteris wootonii (Maxon) Grusz & Windham [*Cheilanthes wootonii* Maxon]. Perennial; encinal. SC 279, 1368

Myriopteris wrightii (Hooker) Grusz & Windham [*Cheilanthes wrightii* Hooker]. Perennial; rocky ground in scrub grassland and encinal. SC 265, SC 1062, 2554

Notholaena grayi Davenport. Perennial; rocky slopes in scrub grassland and encinal. SC 268, SC 273, 3584

Notholaena standleyi Maxon. Perennial; rock clefts in Grosvenor Hills and along Fresno and Josephine canyons. SC 259, 3859

Pellaea atropurpurea (Linnaeus) Link. Perennial; encinal along Ash Canyon. SC 893

Pellaea intermedia Mettenius ex Kuhn. Perennial; shaded banks and outcrops in encinal. SC 257

Pellaea truncata Goodding. Perennial; rock outcrops and rocky drainages in scrub grassland and encinal. SC 269, 3800

Pellaea wrightiana Hooker [*P. ternifolia* var. *wrightiana* (Hooker) A. F. Tryon]. Perennial; rocky drainages in encinal. SC 542, 1369

DIVERSITY IN A GRASSLAND: FLORA OF THE SALERO RANCH

Pentagramma triangularis (Kaulfuss) Yatskievych, Windham & E. Wollenweber subsp. *maxonii* (Weatherby) Yatskievych, Windham & E. Wollenweber. Perennial; rich soil below north-facing outcrops and cliffs in encinal. SC 270, 1996, 3764

SALVINIACEAE

Azolla filiculoides Lamarck. Winter annual; drainage below large cattle pond near ranch headquarters. 1641

SELAGINELLACEAE

Selaginella rupincola Underwood. Perennial; rocky slopes and bedrock flats in scrub grassland and encinal. SC 520, 3582

WOODSIACEAE

Woodsia cochisensis Windham. Perennial; rocky, north-facing drainages in encinal. SC 253, 3937

GYMNOSPERMS

CUPRESSACEAE

Juniperus arizonica (R. P. Adams) R. P. Adams [*J. coahuilensis* (Martínez) Gaussen var. *arizonica* R. P. Adams]. Tree; scrub grassland and encinal, especially in south part of study area. SC 495, 2125

Juniperus deppeana Steudel. Tree; scrub grassland and encinal. SC 518, 3588

PINACEAE

Pinus discolor D. K. Bailey & Hawksworth [*P. cembroides* Zuccarini var. *bicolor* Little]. Small tree; mostly above 5000 feet in encinal in Santa Rita foothills. SC 492, SC 494, 1945

MAGNOLIIDS

ARISTOLOCHIACEAE

Aristolochia watsonii Wootton & Standley. Perennial vine; scrub grassland and encinal. SC 116, 3670

EUDICOTS

ACANTHACEAE

Anisacanthus thurberi (Torrey) A. Gray. Shrub; rocky slopes and seasonal drainages in scrub grassland and encinal. SC 355, SC 1194, 3695

Carlwrightia arizonica A. Gray. Perennial; rocky ground in scrub grassland. SC 457, 2352

Elytraria imbricata (Vahl) Persoon. Perennial; rocky slopes and drainages in scrub grassland and encinal. SC 151, SC 1170

Justicia longii Hilsenbeck [*Siphonoglossa longiflora* (Torrey) A. Gray]. Perennial; large population on rocky, south-facing slope in scrub grassland. 2647, 3739

Tetramerium nervosum Nees. Perennial; seasonal drainages and rocky ground in scrub grassland. SC 146, 2128

ADOXACEAE (*Sambucus*), see VIBURNACEAE

AIZOACEAE

Trianthema portulacastrum Linnaeus. Summer annual; level ground in scrub grassland. SC 620

AMARANTHACEAE

**Alternanthera caracasana* Kunth. Perennial; disturbed ground in scrub grassland. 1966

Amaranthus palmeri S. Watson. Summer annual; scrub grassland, especially cattilated areas. SC 583, SC 659, 3273

Amaranthus torreyi (A. Gray) Bentham ex S. Watson. Summer annual; rocky slopes and drainages in scrub grassland. SC 665, 1895, 3496

Atriplex canescens (Pursh) Nuttall. Shrub; scrub grassland. SC 555, SC 556

Atriplex elegans (Moquin) D. Dietrich. Summer annual; scrub grassland. SC 557, 2638

Blitum nuttallianum Schultes [*Monolepis nuttalliana* (Schultes) Greene; see Fuentes-Bazán et al. 2012]. Spring annual; sticky soil in scrub grassland west of Grosvenor Hills. 3589

Chenopodium arizonicum Standley. Summer annual; scrub grassland and encinal. SC 571, SC 682, SC 730, SC 731

- Dysphania graveolens* (Willdenow) Mosyakin & Clemants [*Chenopodium graveolens* Willdenow]. Summer annual; encinal in Viceroy Mine Canyon. SC 656, 1513
- Froelichia arizonica* Thornber ex Standley. Perennial; scrub grassland and encinal. SC 624, SC 632, SC 644
- Gomphrena caespitosa* Torrey. Perennial; rocky level ground in scrub grassland. SC 375, SC 448
- Gomphrena nitida* Rothrock. Perennial; rocky slopes scrub grassland. SC 203, SC 204, 2698
- Gomphrena sonorae* Torrey. Perennial; rocky slopes in scrub grassland. SC 147, 3235
- Guilleminea densa* (Humboldt & Bonpland ex Willdenow) Moquin. Summer annual; level ground in scrub grassland. SC 481
- Iresine heterophylla* Standley. Perennial; rocky drainages in scrub grassland and encinal. SC 260, 3275, 3547
- **Salsola tragus* Linnaeus. Non-seasonal annual; disturbed ground in scrub grassland. SC 465
- Tidestromia lanuginosa* (Nuttall) Standley. Summer annual; scrub grassland and Josephine Canyon. 3298

ANACARDIACEAE

- Rhus aromatica* Aiton var. *trilobata* (Nuttall) A. Gray [*R. trilobata* Nuttall]. Shrub; seasonal drainages and north-facing slopes, in scrub grassland and encinal. SC 16, SC 344
- Rhus virens* Lindheimer ex A. Gray var. *choriophylla* (Wootton & Standley) L. D. Benson [*R. choriophylla* Wootton & Standley]. Shrub; cliffs, slopes, and seasonal drainages in scrub grassland and encinal. SC 594, 1377
- Toxicodendron radicans* (Linnaeus) Kuntze. Perennial; steep-sided, rocky drainages in scrub grassland and encinal. SC 891

APIACEAE

- Bowlesia incana* Ruiz and Pavón. Spring annual; shady areas in scrub grassland. SC 304, SC 1065
- **Cyclospermum leptophyllum* (Persoon) Sprague ex Britton & P. Wilson. Spring annual; disturbed ground at ranch headquarters. 2957
- Daucus pusillus* Michaux. Spring annual; rocky slopes in scrub grassland. SC 404, 3657
- Lomatium nevadense* (S. Watson) J. M. Coulter & Rose var. *parishii* (J. M. Coulter & Rose) Jepson. Perennial; rocky slopes in scrub grassland. SC 290, 2313, 3587
- Spermolepis lateriflora* G. L. Nesom [misapplied as *S. echinata* (Nuttall ex de Candolle) A. Heller]. Spring annual; scrub grassland. SC 13, SC 1064, 2311, 3676
- Yabea microcarpa* (Hooker & Arnott) Koso-Poljansky. Spring annual; north-facing slopes in scrub grassland and encinal. SC 371

APOCYNACEAE

- Asclepias asperula* (Decaisne) Woodson. Perennial; scrub grassland, usually in gravelly soil. SC 414
- Asclepias elata* Benth. Perennial; seasonal drainages in scrub grassland and encinal. SC 595, 1251
- Asclepias linaria* Cavanilles. Shrub; rocky ground in scrub grassland and encinal. SC 164, SC 1088
- Asclepias nummularia* Torrey. Perennial; open, rocky ground in scrub grassland and encinal. SC 8, 3481
- Asclepias nyctaginifolia* A. Gray. Perennial; road margins and open ground in scrub grassland. SC 82
- Asclepias quinqueidentata* A. Gray. Perennial; one plant in encinal in Santa Rita foothills. 3248
- Asclepias subverticillata* (A. Gray) Vail. Perennial; scrub grassland slope with perennial spring at ranch headquarters. 3105
- Cynanchum ligulatum* (Benth.) Woodson. Perennial vine; localized population in scrub grassland along Hangmans Canyon. 3889
- Funastrum crispum* (Benth.) Schlechter [*Sarcostemma crispum* Benth.]. Perennial vine; scrub grassland and encinal. SC 68
- Funastrum heterophyllum* (Engelmann ex Torrey) Standley [*F. hartwegii* Schlechter. *Sarcostemma cynanchoides* Decaisne subsp. *hartwegii* R. W. Holm. *S. heterophyllum* Engelmann ex Torrey; for nomenclature, see Fishbein & Gandhi 2018]. Perennial vine; drainages in scrub grassland. SC 473, 3016
- Gonolobus arizonicus* (A. Gray) Woodson [*Matelea arizonica* (A. Gray) Shinnars]. Perennial vine; drainages in scrub grassland and encinal in Grosvenor Hills. 1353, 1376, 1951, 3884
- Haplophyton cimidum* A. de Candolle [*H. cimidum* var. *crooksii* L. D. Benson. *H. crooksii* (L. D. Benson) L. D. Benson]. Subshrub; rocky slopes and seasonal drainages in scrub grassland. SC 318, 1240, 1994
- Mandevilla brachysiphon* (Torrey) Pichon [*Macrosiphonia brachysiphon* (Torrey) A. Gray]. Subshrub; outcrops and rocky slopes in scrub grassland. SC 71, 2566, 3490

DIVERSITY IN A GRASSLAND: FLORA OF THE SALERO RANCH

- Metastelma mexicanum* (Brandege) M. Fishbein & R. Levin [*Cynanchum wigginsii* Shinnery]. Perennial vine; rocky slopes in Grosvenor Hills and Viceroy Mine Canyon. SC 261, 1478, 3569
- Polystemma* sp. [undescribed]. Woody, perennial vine with small, blackish flowers, similar to *Matelea tristiflora* (Standley) Woodson; three populations in rocky scrub grassland in southwest and south Grosvenor Hills. First U.S. collection. 3807 (OKLA), 3858, 3913; Fishbein 7732 (ARIZ, OKLA)

ARALIACEAE

- Aralia humilis* Cavanilles. Shrub; north-facing slopes in scrub grassland and encinal. SC 251, SC 655, 1978, 2121, 3549, 3621

ASTERACEAE

- Acourtia nana* (A. Gray) Reveal & King [*Perezia nana* A. Gray]. Perennial; scrub grassland, often in shade of *Prosopis velutina*. SC 412, 3004
- Acourtia thurberi* (A. Gray) Reveal & King [*Perezia thurberi* A. Gray]. Perennial; boulder outcrops and rocky slopes in scrub grassland and encinal. SC 202, 1986
- Acourtia wrightii* (A. Gray) Reveal & R.M. King [*Perezia wrightii* A. Gray]. Perennial; rocky, calcareous slope in scrub grassland near ranch headquarters. 3758
- Adenophyllum porophyllum* (Cavanilles) Hemsley. Summer annual; scrub grassland and encinal. SC 160, 1508, 3485, 3495, 3513
- Ageratina herbacea* (A. Gray) King & H. E. Robinson. Perennial; scrub grassland and encinal. 1504, 1522, 2012
- Ageratina paupercula* (A. Gray) King & H. E. Robinson. Perennial; encinal in Ash Canyon. SC 1052
- Ageratina thyrsoflora* (Greene) King & H. E. Robinson. Perennial; rocky slope in scrub grassland in Grosvenor Hills. 3900, 3911
- Aldama cordifolia* (A. Gray) E. E. Schilling & Panero [*Viguiera cordifolia* A. Gray. See Schilling & Panero 2011]. Perennial; slopes and seasonal drainages in encinal. SC 674, SC 688, 1501
- Amauriopsis dissecta* Rydberg. Perennial; encinal in Viceroy Mine Canyon. 1512
- Ambrosia confertiflora* de Candolle. Perennial; scrub grassland and encinal. SC 192, 3053
- Ambrosia monogyra* (Torrey & A. Gray) Strother & B. G. Baldwin. Shrub; level, sandy drainages in scrub grassland. SC 245, 3504
- Artemisia dracuncululus* Linnaeus. Perennial; scrub grassland and encinal. SC 630, 1494
- Artemisia ludoviciana* Nuttall subsp. *ludoviciana*. Perennial; scrub grassland and encinal. SC 237, 3530
- Artemisia ludoviciana* subsp. *mexicana* (Willdenow ex Sprengel) D. D. Keck. Perennial; rocky drainages in scrub grassland. 1487, 3567
- Baccharis pteronioides* de Candolle. Shrub; slopes in scrub grassland. SC 480, SC 1193
- Baccharis salicifolia* (Ruiz & Pavón) Persoon. Shrub; seasonal drainages in scrub grassland. SC 612, 3290
- Baccharis sarothroides* A. Gray. Shrub; scrub grassland, often in disturbed areas. SC 878, 3506, 3507
- Baccharis thesioides* Kunth. Shrub; scrub grassland and encinal. SC 240, 1493; Koopman 1
- Bahia absinthifolia* Benth. Perennial; calcareous soils in scrub grassland. SC 49, 1900, 3698
- Baileya multiradiata* Harvey & A. Gray. Perennial; gravelly soil and road margins in scrub grassland. SC 351, 3044
- Bebbia juncea* (Benth.) Greene var. *aspera* Greene. Shrub; open, rocky ground in scrub grassland. SC 21, 1988
- Bidens aurea* (Aiton) Sherff. Perennial; seasonal drainages in scrub grassland and encinal. SC 214, 3797
- Bidens bigelovii* A. Gray. Summer annual; scrub grassland. SC 166
- Bidens heterosperma* A. Gray. Summer annual; encinal in Viceroy Mine Canyon. 3361
- Bidens leptoccephala* Sherff. Summer annual; scrub grassland and encinal. SC 183
- Bidens pilosa* Linnaeus. Summer annual; scrub grassland and encinal. 1490, 1511
- Brickellia amplexicaulis* B. L. Robinson. Perennial; rocky slopes and seasonal drainages in encinal. SC 725, 3472
- Brickellia baccharidea* A. Gray. Shrub; rocky slopes in scrub grassland. 3557, 3565
- Brickellia betonicifolia* A. Gray. Perennial; rocky slopes in encinal. SC 673, 1499
- Brickellia californica* (Torrey & A. Gray) A. Gray. Shrub; rocky slopes in scrub grassland and encinal. SC 684, 3916
- Brickellia coulteri* A. Gray var. *brachiata* (A. Gray) B. L. Turner. Subshrub; rocky slopes and drainages in scrub grassland. SC 321, 3052, 3552
- Brickellia eupatorioides* (Linnaeus) Shinnery var. *chlorolepis* (Wootton & Standley) B. L. Turner. Perennial; encinal in Viceroy Mine Canyon. SC 685, 2014
- Brickellia floribunda* A. Gray. Perennial; rocky and sandy drainages in scrub grassland and encinal. SC 244, 3476

- Brickellia venosa* (Wooton & Standley) B. L. Robinson. Subshrub; rock clefts along drainages in scrub grassland. SC 222, SC 888, 2759
- Calycoseris wrightii* A. Gray. Spring annual; sandy soil in scrub grassland. SC 2, SC 3, 3002
- Carminatia tenuiflora* de Candolle. Spring annual; shaded slopes in scrub grassland and encinal. SC 234, 1484, 2010
- Carphochaete bigelovii* A. Gray. Perennial; rocky slopes in encinal. SC 296, 3729
- Chaetopappa ericoides* (Torrey) G. L. Nesom. Perennial; calcareous and rocky soil in scrub grassland. SC 366, 3042
- Cirsium neomexicanum* A. Gray. Biennial; scrub grassland and encinal. SC 445
- Coreocarpus arizonicus* (A. Gray) Blake. Perennial; rocky drainages and cliff bases in encinal. SC 231, 1482
- Cosmos parviflorus* (Jacquin) Persoon. Summer annual; canyon bottoms and ridgetops in encinal. SC 689
- Diaperia verna* (Rafinesque) Morefield. Spring annual; gravelly and sandy soil in scrub grassland. SC 387, 3658, 3679
- Dyssodia papposa* (Ventenat) Hitchcock. Summer annual; disturbed ground in oak woodland. 3915
- Encelia farinosa* A. Gray ex Torrey. Subshrub; rocky, south-facing slopes in scrub grassland. SC 1103, 3700
- Ericameria cuneata* (A. Gray) McClatchie var. *spathulata* (A. Gray) H. M. Hall. Shrub; one plant on north-facing cliff in encinal in Grosvenor Hills. SC 1038 (SEINet)
- Ericameria laricifolia* (A. Gray) Shinnars. Shrub; rocky slopes and flats in scrub grassland and encinal. SC 400, 3561
- Erigeron arisolius* G. L. Nesom. Summer annual; level ground in scrub grassland; flowers pale lavender to dark purple. SC 561, SC 579, SC 917, 1225, 1902, 1958; Licher 5732 (ASC)
- Erigeron canadensis* Linnaeus [*Conyza canadensis* (Linnaeus) Cronquist]. Summer annual; drainages in scrub grassland. SC 215, SC 667
- Erigeron divergens* Torrey & A. Gray. Biennial; scrub grassland. SC 7, SC 1087
- Erigeron incomptus* A. Gray [*E. accedens* Greene]. Perennial; scrub grassland. SC 86
- Erigeron neomexicanus* A. Gray. Perennial; rocky slopes in scrub grassland and encinal. SC 591
- Erigeron scepterifer* G. L. Nesom. Summer annual; open areas in scrub grassland. SC 533, SC 560, 1507, 2023
- Erigeron tracyi* Greene. Biennial; slopes in scrub grassland and encinal. SC 1183
- Eriophyllum lanosum* (A. Gray) A. Gray. Spring annual; gravelly soil in scrub grassland. SC 352
- Fleischmannia sonora* (A. Gray) King & H. E. Robinson [*Eupatorium sonora* A. Gray]. Perennial; drainages in scrub grassland and encinal. SC 255, SC 686, SC 886, 2756, 3488, 3544
- Gaillardia pinnatifida* Torrey. Perennial; scrub grassland. SC 91, 3735
- Galinsoga parviflora* Cavanilles var. *semicalva* A. Gray. Summer annual; small population along north-facing cliff in Grosvenor Hills. SC 662
- Gamochaeta stagnalis* (I. M. Johnston) Anderberg. Spring annual; scrub grassland. 2928, 3015, 3063, 3630
- Guardiola platyphylla* A. Gray. Shrub; scrub grassland and encinal. SC 282
- Gutierrezia microcephala* (de Candolle) A. Gray. Subshrub; disturbed ground in scrub grassland. SC 184
- Helenium thurberi* A. Gray. Summer annual; rocky drainages in scrub grassland and encinal. SC 471, SC 1168, 3545
- Helianthus petiolaris* Nuttall. Summer annual; open areas and seasonal drainages in scrub grassland. SC 544, SC 633
- Heliomeris longifolia* (B. L. Robinson & Greenman) Cockerell var. *annua* (M. E. Jones) Yates. Summer annual; scrub grassland, especially rocky slopes. SC 243, 3493
- Heliomeris multiflora* Nuttall. Perennial; encinal and north-facing slopes in encinal. 1363, 1500
- Heterosperma pinnatum* Cavanilles. Summer annual; scrub grassland and encinal. SC 156, 3917
- Heterotheca fulcrata* (Greene) Shinnars var. *senilis* (Wooton & Standley) Semple. Perennial; encinal in Alto Gulch. 3531
- Heterotheca subaxillaris* (Lamarck) Britton & Rusby subsp. *latifolia* (Buckley) Semple. Summer annual; roadsides in scrub grassland. SC 669
- Hymenothrix wislizeni* A. Gray. Summer annual; roadsides in scrub grassland. SC 143
- Hymenothrix wrightii* A. Gray. Perennial; rocky ground in scrub grassland and encinal. SC 242, 2004, 2063
- Isocoma tenuisecta* Greene. Subshrub; gravelly soils in scrub grassland. SC 587, 2137
- Koanophyllon palmeri* (Gray) R. M. King & H. Robinson. Perennial; rocky slopes in Fresno and Josephine canyons. 1381, 3931
- **Lactuca serriola* Linnaeus. Summer annual; seasonal drainages and springs in scrub grassland. 1208, 1265

DIVERSITY IN A GRASSLAND: FLORA OF THE SALERO RANCH

- Laennecia coulteri* (A. Gray) G. L. Nesom. Summer annual; seasonal drainages in scrub grassland and encinal. 1359
- Laennecia sopherifolia* (Kunth) G. L. Nesom. Summer annual; seasonal drainages in scrub grassland. SC 668, 1957
- Lagascea decipiens* Hemsley. Shrub; sunny rock slopes in Grosvenor Hills. SC 188, 1959, 1993; Licher 5734 (ASC)
- Lasianthaepa podocephala* (A. Gray) K. Becker. Perennial; scrub grassland and encinal. SC 577, 2611
- Logfia filaginoides* (Hooker & Arnott) Morefield [*Filago californica* Nuttall. *Logfia californica* (Nuttall) Holub]. Spring annual; rocky slopes and flats in scrub grassland. SC 398, 3624, 3677
- Machaeranthera tagetina* Greene. Summer annual; roadsides and other disturbed ground in scrub grassland. SC 137, SC 666, 3564
- Machaeranthera tanacetifolia* (Kunth) Nees. Summer annual; one plant in scrub grassland. SC 697
- Malacothrix fendleri* A. Gray. Spring annual; sandy, gravelly soils in scrub grassland. SC 347, 2315
- Malacothrix glabrata* (A. Gray) A. Gray. Spring annual; sandy soils and rock outcrops in scrub grassland. SC 411, 2304
- Malacothrix stebbinsii* W. S. Davis & P. H. Raven [*M. clevelandii* A. Gray var. *stebbinsii* (W. S. Davis & P. H. Raven) Cronquist. Spring annual; rocky ground in scrub grassland and encinal. SC 4, 3674
- Melampodium longicorne* A. Gray. Summer annual; scrub grassland. SC 113, 3257
- Melampodium strigosum* Stuessy. Summer annual; scrub grassland. SC 126, 1360, 3292
- Packera neomexicana* (A. Gray) W. A. Weber & A. Löve var. *neomexicana*. Perennial; encinal in Viceroy Mine Canyon. SC 1195
- Parthenice mollis* A. Gray. Summer annual; rocky slopes in scrub grassland and encinal. SC 65, 3478
- Pectis cylindrica* (Fernald) Rydberg. Summer annual; level ground in scrub grassland. SC 125
- Pectis filipes* Harvey & A. Gray. Summer annual; scrub grassland and encinal. SC 117, 3258
- Pectis longipes* A. Gray. Perennial; scrub grassland. SC 424, 2911
- Pectis prostrata* Cavanilles. Summer annual; scrub grassland. SC 109, 3289
- Porophyllum gracile* Benthham. Perennial; south-facing rocky or calcareous slopes in scrub grassland. SC 346, 3022
- Porophyllum ruderales* (Jacquin) Cassini var. *macrocephalum* (de Candolle) Cronquist. Summer annual; rocky slopes in scrub grassland and encinal. SC 182, 2686
- Pseudognaphalium canescens* (de Candolle) Anderberg. Perennial; rocky slopes in scrub grassland and encinal. SC 207, 3502, 3918
- Pseudognaphalium leucocephalum* (A. Gray) Anderberg. Biennial; seasonal drainages in scrub grassland. SC 213, 1486, 1963
- **Pseudognaphalium luteoalbum* (Linnaeus) Hilliard & Burtt. Spring annual; margins of cattle ponds in scrub grassland. SC 420
- Pseudognaphalium stramineum* (Kunth) W. A. Weber. Spring annual; cattle ponds and seasonally wet areas in scrub grassland. SC 343, SC 1053
- Rafinesquia californica* Nuttall. Spring annual; steep, north-facing rocky slope in encinal in Grosvenor Hills. 3765
- Rafinesquia neomexicana* A. Gray. Spring annual; rocky slopes in scrub grassland. SC 17, SC 316, 2385
- Roldana hartwegii* (Benthham) H. E. Robinson & Brettell [*Senecio carlomasonii* B. L. Turner & T. M. Barkley]. Perennial; one plant at base of cliff in encinal in Grosvenor Hills. SC 676
- Sanvitalia abertii* A. Gray. Summer annual; scrub grassland and encinal. SC 108, 1506
- Schkuhria pinnata* (Lamarck) Kuntze ex Thellung. Summer annual; scrub grassland and encinal. SC 167, 1939
- Senecio flaccidus* Lessing var. *flaccidus*. Shrub; localized in level scrub grassland near ranch headquarters. SC 515
- Solidago velutina* de Candolle. Perennial; rocky ground in scrub grassland and encinal. SC 230, 2123
- **Sonchus asper* (Linnaeus) Hill. Non-seasonal annual; scrub grassland. SC 1043, SC 1172, 3755
- **Sonchus oleraceus* Linnaeus. Non-seasonal annual; scrub grassland. SC 382, SC 1201, 3692
- Stephanomeria pauciflora* (Torrey) A. Nelson. Subshrub; rocky, west-facing slope in scrub grassland. 2644
- Stephanomeria tenuifolia* (Rafinesque) Hall. Perennial; scrub grassland and encinal. SC 35, SC 53, SC 547
- Stephanomeria thurberi* A. Gray. Summer annual; in shade of *Fraxinus velutina* along seasonal drainage in scrub grassland. SC 37
- Stevia micrantha* Lagasca. Summer annual; encinal in Alto Gulch and Viceroy Mine Canyon. 1523, 3529
- Stevia serrata* Cavanilles. Perennial; entering study area in encinal in Viceroy Mine Canyon. 3365

CANOTIA VOL. 16

- Symphytotrichum subulatum* (Michaux) G. L. Nesom var. *parviflorum* (Nees) S.D. Sundberg. Annual or short-lived perennial; Tejano Spring and margins of cattle ponds. SC 248, SC 726
- Tagetes micrantha* Cavanilles. Summer annual; seasonal drainages and rocky slopes in encinal. SC 118, 3363
- **Taraxacum officinale* F. H. Wiggers. Perennial; disturbed ground at ranch headquarters. SC 427
- Thelesperma megapotamicum* (Sprengel) Kuntze. Perennial; rocky ground in scrub grassland. SC 507, 1903
- Thymophylla concinna* (A. Gray) Strother. Spring annual; open, rocky slopes in scrub grassland. SC 30, SC 31, 3697
- Thymophylla pentachaeta* (de Candolle) Small var. *belenidium* (de Candolle) Strother. Perennial; calcareous soils in scrub grassland. SC 479, 3288
- Tithonia thurberi* A. Gray. Summer annual; shady seasonal drainages in scrub grassland. SC 157, 3274
- Trixis californica* Kellogg var. *californica*. Subshrub; rocky slopes and drainages in scrub grassland and encinal. SC 219, 2136
- Uropappus lindleyi* (de Candolle) Nuttall. Spring annual; rocky ground in scrub grassland and encinal. SC 319, 3043, 3664, 3682
- Verbesina encelioides* (Cavanilles) Bentham & Hooker f. ex A. Gray. Summer annual; seasonal drainages in scrub grassland and encinal. 3249, 3297
- Verbesina longifolia* (A. Gray) A. Gray). Perennial; localized on steep, north-facing slope in encinal in Alto Gulch. 3536
- Viguiera dentata* (Cavanilles) Sprengel var. *dentata*. Perennial; slopes in encinal. SC 629
- Viguiera dentata* var. *lancifolia* Blake. Perennial; rocky slopes and road margins in scrub grassland and encinal. SC 232, SC 722
- Xanthisma gracile* (Nuttall) D. R. Morgan & R. L. Hartman. Summer annual; sandy, gravelly soil in scrub grassland and encinal. SC 211, 2695
- Xanthisma spinulosum* (Pursh) D. R. Morgan & R. L. Hartman. Subshrub; one plant in disturbed ground in scrub grassland. SC 880
- Xanthium strumarium* Linnaeus. Summer annual; seasonal drainages in scrub grassland. SC 615
- Xanthocephalum gymnospermoides* (A. Gray) Bentham & Hooker f. Summer annual; floodplain of large cattle tank in scrub grassland. 1509
- Zinnia acerosa* (de Candolle) A. Gray. Subshrub; calcareous soils in scrub grassland. SC 45, 2553
- Zinnia peruviana* (Linnaeus) Linnaeus. Summer annual; encinal in Alto Gulch and Viceroy Mine Canyon. SC 238, 2005

BERBERIDACEAE

- Berberis wilcoxii* Kearney. Shrub; base of north-facing talus slope along Bond Canyon, near west margin of study area. 3620

BIGNONIACEAE

- Chilopsis linearis* (Cavanilles) Sweet subsp. *arcuata* (Fosberg) Henrickson. Tree; small population in Hangmans Canyon in southeast corner of study area. 3034, 3098
- Tecoma stans* (Linnaeus) Jussieu ex Kunth var. *angustata* Rehder. Shrub; south-facing rocky slopes in scrub grassland. SC 218, 1242

BORAGINACEAE (see also HELIOTROPIACEAE, HYDROPHYLLACEAE, and NAMACEAE; Luebert et al. 2016)

- Amsinckia intermedia* Fischer & C.A. Meyer. Spring annual; floodplain and on slopes along lower Bond Canyon. 3618
- Cryptantha barbiger* (A. Gray) Greene. Spring annual; scrub grassland. SC 390, 2347
- Cryptantha pterocarya* (Torrey) Greene. Spring annual; rocky ground scrub grassland. SC 313, 2346, 2897
- Eremocarya micrantha* (Torrey) Greene [*Cryptantha micrantha* (Torrey) I. M. Johnston]. Spring annual; sandy soil in scrub grassland. 3628, 3651, 3690
- Johnstonella angustifolia* (Torrey) Hasenstab & M.G. Simpson [*Cryptantha angustifolia* (Torrey) Greene]. Spring annual; gravelly soil in scrub grassland. 2925, 3020, 3661
- Johnstonella pusilla* (Torrey & A. Gray) Hasenstab & M.G. Simpson [*Cryptantha pusilla* (Torrey & A. Gray) Greene]. Spring annual; sandy, gravelly soil in scrub grassland. 3696, 3722
- Lappula occidentalis* (S. Watson) Greene. Spring annual; gravelly soil and seasonal drainages in scrub grassland. SC 373, 3653

DIVERSITY IN A GRASSLAND: FLORA OF THE SALERO RANCH

- Pectocarya heterocarpa* (I. M. Johnston) I. M. Johnston. Spring annual; scrub grassland. 2918, 2929, 3660
Pectocarya platycarpa (Munz & Johnston) Munz & Johnston. Spring annual; scrub grassland. 2922
Pectocarya recurvata I. M. Johnston. Spring annual; scrub grassland. SC 288, 2303, 2927
Plagiobothrys arizonicus (A. Gray) Greene ex A. Gray. Spring annual; scrub grassland. SC 305, SC 1079, 3662

BRASSICACEAE

- Boechea perennans* (S. Watson) W. A. Weber [*Arabis perennans* S. Watson]. Perennial; rock clefts in scrub grassland and encinal. SC 307, 3581
**Brassica tournefortii* Gouan. Spring annual; a single plant on disturbed ground at ranch headquarters, vouchered and removed. SC 1041
**Capsella bursa-pastoris* (Linnaeus) Medikus. Spring annual; disturbed ground in scrub grassland at ranch headquarters. SC 326
Caulanthus lasiophyllus (Hooker & Arnott) Payson. Spring annual; south-facing rocky slope in scrub grassland. 4095
**Chorispora tenella* (Pallas) de Candolle. Spring annual; Tejano Spring. SC 1
Descurainia pinnata (Walter) Britton. Spring annual; scrub grassland. SC 284, SC 1057, 2895
**Descurainia sophia* (Linnaeus) Webb ex Prantl. Spring annual; disturbed ground in scrub grassland. 2956
Dryopetalon runcinatum A. Gray. Perennial; rocky slopes in partial shade in scrub grassland. SC 320, 2944
Hesperidanthus linearifolius (A. Gray) Rydberg [*Schoenocrambe linearifolia* (A. Gray) Rollins]. Perennial; scrub grassland and encinal. SC 96, 2551
Lepidium oblongum Small. Spring annual; level ground in scrub grassland and encinal. SC 295, 2230, 2307
Lepidium thurberi Wootton. Non-seasonal annual; disturbed ground in scrub grassland. SC 280, SC 558, 3756
Lepidium virginicum Linnaeus. Spring annual; slopes, flats, and seasonal drainages in scrub grassland. SC 379, SC 956, SC 1075
**Nasturtium officinale* Aiton. Aquatic perennial; near-permanent drainages and at Tejano Spring. SC 417, SC 1091
Pennellia micrantha (A. Gray) Nieuwland. Perennial; canyons and rocky slopes in scrub grassland and encinal. SC 604, 1231
Physaria gordonii (A. Gray) O'Kane & Al-Shehbaz [*Lesquerella gordonii* (A. Gray) S. Watson]. Spring annual; sandy washes and west-facing slopes in scrub grassland. SC 337, 3617, 3678
**Sisymbrium irio* Linnaeus. Spring annual; cattilated areas in scrub grassland. SC 281, SC 1058
Streptanthus carinatus C. Wright ex A. Gray subsp. *arizonicus* (S. Watson) Kruckeberg, Rodman & Worthington. Spring annual; south-facing rocky slopes at south end of Grosvenor Hills. 4101
Thysanocarpus curvipes Hooker. Spring annual; rocky slopes and drainages in scrub grassland. SC 283, SC 317, 2896
Tomostima cuneifolia (Nuttall ex Torrey & A. Gray) Al-Shehbaz et al. [*Draba cuneifolia* Nuttall ex Torrey & A. Gray. *D. cuneifolia* var. *sonorae* (Greene) Parish. See Al-Shehbaz 2012]. Spring annual; rocky slopes and seasonal drainages in scrub grassland. SC 959, 3586

CACTACEAE

- Carnegiea gigantea* (Engelmann) Britton & Rose. Tree; two plants, 2 m and 4 m tall, on south-facing slopes in scrub grassland. SC 508
Coryphantha vivipara (Nuttall) Britton & Rose var. *bisbeeana* (Orcutt) L. Benson. Perennial; gravelly soil in scrub grassland. SC 545
Cylindropuntia fulgida (Engelmann) Knuth var. *fulgida*. Perennial; scrub grassland near west boundary of study area. 2505
Cylindropuntia fulgida var. *mamillata* (Schott) Backeberg. Perennial; scrub grassland near west boundary of study area. SC 530
Cylindropuntia spinosior (Engelmann) Knuth. Shrub; scrub grassland and encinal, usually on level ground. SC 483, SC 1173
Echinocereus fendleri (Engelmann) Sencke ex J. N. Haage. Perennial; scrub grassland, usually on level ground. SC 455, 3056
Echinocereus rigidissimus (Engelmann) Engelmann ex Haage var. *rigidissimus*. Perennial; in scrub grassland and encinal, usually in rock crevices. SC 496, 2519
Echinocereus santaritensis W. Blum & Rutow. Perennial; clusters of few to many stems on rock ledges in encinal. SC 491

CANOTIA VOL. 16

- Ferocactus wislizeni* (Engelmann) Britton & Rose. Perennial; rocky ground in scrub grassland and encinal. *SC* 576
- Mammillaria grahamii* Engelmann. Perennial; rock outcrops in scrub grassland. 1236
- Mammillaria macdougalii* Rose. Perennial; rocky ground in scrub grassland. *SC* 437
- Mammillaria wrightii* Engelmann var. *wilcoxii* (Toumey ex K. Schumann) W. T. Marshall. Perennial; north-facing slopes in scrub grassland and encinal. *SC* 1216, *SC* 1220 (SEINet), 1222
- Opuntia chlorotica* Engelmann & Bigelow. Shrub; scrub grassland and encinal. *SC* 1209
- Opuntia engelmannii* Salm-Dyck ex Engelmann var. *engelmannii*. Shrub; scrub grassland and encinal. *SC* 501, *SC* 506
- Opuntia engelmannii* var. *laevis* (J. M. Coulter) Felger, Verrier & Carnahan [*O. laevis* J. M. Coulter. *O. phaeacantha* var. *laevis* (J. M. Coulter) L. D. Benson. See Felger et al. 2017b]. Shrub; on cliffs out of reach of cattle near Tejano Spring in Grosvenor Hills. *SC* 652 (SEINet)
- Opuntia phaeacantha* Engelmann. Shrub; one plant in level scrub grassland near east margin of study area. 2512
- Opuntia santarita* (Griffiths & Hare) Rose [*O. chlorotica* Engelmann & J. M. Bigelow var. *santarita* Griffiths & Hare; possible type locality—see text. *O. gosseliniana* F. A. C. Weber var. *santarita* (Griffiths & Hare) L. D. Benson. *O. violacea* Engelmann ex B. D. Jackson var. *santarita* (Griffiths & Hare) L. D. Benson]. Shrub; south-facing rocky slopes in scrub grassland. *SC* 485, *SC* 1202

CAMPANULACEAE

- Lobelia fenestralis* Cavanilles. Summer annual; seasonally wet swales in encinal in Grosvenor Hills. *SC* 578, 3936
- Triodanis biflora* (Ruiz & Pavón) Greene [*Triodanis perfoliata* (Linnaeus) Nieuwland var. *biflora* (Ruiz & Pavón) T.R. Bradley]. Spring annual; seasonal drainages in scrub grassland. *SC* 459, 3759
- Triodanis holzingeri* McVaugh. Spring annual; seasonal drainages in scrub grassland. *SC* 458, *SC* 1180, 3740

CANNABACEAE

- Celtis pallida* Torrey var. *pallida*. Shrub; rocky slopes in scrub grassland. 2124
- Celtis reticulata* Torrey. Tree; seasonal drainages and rocky slopes in scrub grassland. *SC* 435, 2133

CAPRIFOLIACEAE

- Valeriana sorbifolia* Kunth. Perennial; encinal along Viceroy Mine Canyon. *SC* 690

CARYOPHYLLACEAE

- Cerastium texanum* Britton. Non-seasonal annual; scrub grassland and encinal. *SC* 297, 3613
- Drymaria depressa* Greene [*D. effusa* A. Gray var. *depressa* (Greene) J. A. Duke]. Summer annual; encinal. 3362
- Drymaria glandulosa* K. Presl. Summer annual; scrub grassland and encinal. *SC* 658, 1991, 3534
- Drymaria molluginea* (Lagasca) Didrichsen. Summer annual; scrub grassland. *SC* 593
- **Herniaria hirsuta* Linnaeus var. *cinerea* (de Candolle) Loret & Barrandon. Spring annual; disturbed ground and seasonal drainage near ranch headquarters. *SC* 385, 3757
- Loeflingia squarrosa* Nuttall. Spring annual; sandy soil along seasonal drainages in scrub grassland. 3631, 3654, 3710
- Silene antirrhina* Linnaeus. Spring annual; scrub grassland and encinal. *SC* 439, 3065
- Silene laciniata* Cavanilles. Perennial; encinal in Alto Gulch and Viceroy Mine Canyon. 1525, 3537

CLEOMACEAE

- Polanisia dodecandra* (Linnaeus) de Candolle subsp. *trachysperma* (Torrey & A. Gray) Iltis. Summer annual; sandy drainages and disturbed sites in scrub grassland. *SC* 52

COCHLOSPERMACEAE

- Amoreuxia palmatifida* de Candolle. Perennial; rocky slopes in scrub grassland. *SC* 42, 1898

COMANDRACEAE

- Comandra umbellata* (Linnaeus) Nuttall. Perennial; rocky slopes in encinal. *SC* 15

CONVOLVULACEAE

- Convolvulus equitans* Benthham. Perennial vine; rocky, calcareous soils in scrub grassland. *SC* 221, 2302

DIVERSITY IN A GRASSLAND: FLORA OF THE SALERO RANCH

- Cuscuta chinensis* Lamarek var. *applanata* (Engelmann) Costea & Stefanović [*C. applanata* Engelmann]. Perennial vine; encinal in Santa Rita foothills, on *Coreocarpus arizonicus*. 3430
- Cuscuta erosa* Yuncker. Summer annual; on *Boerhavia* and *Ipomoea* in scrub grassland. SC 106, SC 195, 3924
- Evolvulus alsinoides* (Linnaeus) Linnaeus. Perennial; south-facing rocky slopes in scrub grassland. SC 322, 3222, 3554
- Evolvulus arizonicus* A. Gray. Perennial; scrub grassland and encinal. SC 57, 2323
- Evolvulus nuttallianus* Roemer & Schultes. Perennial; calcareous soils in scrub grassland. SC 566, 3737
- Evolvulus sericeus* Swartz. Perennial; gravelly soil in scrub grassland and encinal. SC 456, 2322
- Ipomoea barbatisepala* A. Gray. Summer annual vine; rocky slopes in scrub grassland. SC 150, 2669
- Ipomoea capillacea* (Kunth) G. Don. Perennial; rocky, often north-facing, slopes in scrub grassland. SC 588, 3256
- Ipomoea costellata* Torrey. Summer annual vine; scrub grassland and encinal. SC 163, 2684
- Ipomoea cristulata* Hallier f. Summer annual vine; scrub grassland and encinal. SC 142, 2670
- **Ipomoea hederacea* Jacquin. Summer annual vine; scrub grassland and encinal. SC 130, 2604
- Ipomoea muricata* (L.) Jacquin. Summer annual vine; two plants in sand along Josephine Canyon. New for Arizona. 3933
- Ipomoea ternifolia* Cavanilles var. *leptotoma* (Torrey) J. A. McDonald. Summer annual vine; rocky slopes and seasonal drainages in scrub grassland. SC 103, 3923
- Ipomoea thurberi* A. Gray. Perennial vine; gentle, south-facing rocky slopes in scrub grassland. SC 100, 1970

CRASSULACEAE

- Crassula connata* (Ruiz & Pavón) Berger. Summer annual; seasonal drainage in scrub grassland. 2930
- Graptopetalum bartramii* Rose. Perennial; rock crevices in encinal along Viceroy Mine Canyon. SC 540 (SEINet), SC 543
- Sedum cockerellii* Britton. Perennial; vertical rock faces on Grosvenor Cliffs and along canyons. SC 681

CUCURBITACEAE

- Apodanthera undulata* A. Gray. Perennial vine; swales and gentle slopes in scrub grassland and encinal. SC 550, 1981
- Cucurbita digitata* A. Gray. Perennial vine; scrub grassland and encinal. SC 535
- Cucurbita foetidissima* Kunth. Perennial vine; encinal. SC 1205
- Echinopepon wrightii* (A. Gray) S. Watson. Summer annual vine; drainages in scrub grassland. SC 138, 3294, 3486
- Marah gilensis* (Greene) Greene. Perennial; rocky, northwest-facing slope along Bond and Josephine canyons. 3619, 3625
- Sicyosperma gracile* A. Gray. Summer annual vine; scrub grassland in Grosvenor Hills and Cieneguita Canyon. 1483, 3516

ERICACEAE

- Arctostaphylos pungens* Kunth. Shrub; rocky slopes in encinal. SC 303, 3571

EUPHORBIACEAE

- Acalypha neomexicana* Müller Argoviensis. Summer annual; scrub grassland and encinal. SC 596, 1496
- Acalypha ostryifolia* Riddell ex J. M. Coulter. Summer annual; scrub grassland. 1382, 1904
- Argythamnia serrata* (Torrey) Müller Argoviensis [*A. neomexicana* Müller Argoviensis. *Ditaxis neomexicana* (Müller Argoviensis) A. Heller. *D. serrata* (Torrey) A. Heller]. Perennial; scrub grassland. SC 367, 1371
- Cnidoscolus angustidens* Torrey. Perennial; rocky slopes in scrub grassland and encinal. SC 41
- Croton ciliatoglandulifer* Ortega. Shrub; Fresno Canyon near south boundary of study area. SC 452, SC 1072
- Croton pottsii* (Klotzsch) Müller Argoviensis var. *pottsii*. Perennial; calcareous soils in scrub grassland. SC 46, 3086
- Euphorbia albomarginata* Torrey & A. Gray. Perennial; scrub grassland. SC 383, 3283
- Euphorbia arizonica* Engelmann. Summer annual; rocky slopes in scrub grassland. SC 642, 3556
- Euphorbia bilobata* Engelmann. Summer annual; encinal in Viceroy Mine Canyon. 3364
- Euphorbia capitellata* Engelmann. Perennial; scrub grassland and encinal. SC 546
- Euphorbia cuphosperma* (Engelmann) Boissier. Summer annual; encinal. 1897
- Euphorbia exstipulata* Engelmann. Summer annual; road margins in scrub grassland. SC 224, 2672
- Euphorbia florida* Engelmann. Summer annual; scrub grassland. SC 635, 3291

- Euphorbia heterophylla* Linnaeus. Summer annual; scrub grassland and encinal. SC 112, SC 617, 1357, 1497
Euphorbia hirta Linnaeus. Summer annual; scrub grassland. SC 212, 3260
Euphorbia hyssopifolia Linnaeus. Summer annual; scrub grassland. SC 597, 2607
Euphorbia indivisa (Engelmann) Tidestrom. Summer annual; scrub grassland and encinal. SC 176, 2689, 3259
Euphorbia micromera Boissier. Summer annual; scrub grassland. 1271
Euphorbia pediculifera Engelmann var. *pediculifera*. Perennial; scrub grassland and encinal. SC 890, 3769
Euphorbia prostrata Aiton. Non-seasonal annual; scrub grassland. SC 717, 3811
Euphorbia revoluta Engelmann. Summer annual; sandy, gravelly soil in scrub grassland. SC 728, 3897
Euphorbia serpillifolia Persoon. Summer annual; scrub grassland. 1270, 3286
Euphorbia setiloba Engelmann. Summer annual; scrub grassland. 3901
Jatropha macrorhiza Benth. Perennial; scrub grassland and encinal. SC 56, 2526, 2548
Manihot angustiloba (Torrey) Müller Argoviensis. Perennial; rocky slopes and boulder outcrops in scrub grassland. SC 44, 1380, 1901, 2550, 3221
Manihot davisiae Croizat. Perennial; scrub grassland near lower Bond Canyon and rocky slope in Grosvenor Hills. 1269, 3882
Tragia laciniata (Torrey) Müller Argoviensis. Perennial; north-facing slopes in scrub grassland and encinal. SC 916, SC 1215, 1972
Tragia nepetifolia Cavanilles. Perennial; rocky drainages in scrub grassland and encinal. SC 312, 2900

FABACEAE

- Acaciella angustissima* (Miller) Britton & Rose [*Acacia angustissima* (Miller) Kuntze]. Perennial; slopes in scrub grassland and encinal. SC 502
Acmispon brachycarpus (Benth.) D. D. Sokoloff [*Lotus humistratus* Greene]. Annual; scrub grassland. SC 364, 2305
Acmispon greenei (Wooton & Standley) Brouillet [*Lotus greenei* (Wooton & Standley) Ottley]. Perennial; scrub grassland and encinal. SC 397, 2387, 3663
Acmispon oroboides (Kunth) Brouillet. Perennial; encinal. SC 603, 3369
Amorpha fruticosa Linnaeus. Perennial; rocky drainages in scrub grassland and encinal. SC 470, 3747
Astragalus allochrous A. Gray. Perennial; level, sandy soil in scrub grassland. SC 418, 3652, 3711
Astragalus arizonicus A. Gray. Perennial; calcareous soils in scrub grassland. SC 369, 2390
Astragalus nothoxys A. Gray. Perennial; scrub grassland and encinal. SC 378, SC 1084
Astragalus nuttallianus de Candolle. Spring annual; scrub grassland and encinal. SC 329, 2920
Calliandra eriophylla Benth. Subshrub; rocky slopes in scrub grassland. SC 363, 3665
Calliandra humilis Benth. var. *humilis*. Subshrub; encinal in Grosvenor Hills and Santa Rita foothills. 3237
Calliandra humilis var. *reticulata* (A. Gray) L. Benson. Subshrub; encinal in Viceroy Mine Canyon. 2758
Chamaecrista nictitans (Linnaeus) Moench var. *leptadenia* (Greenman) Gandhi & S. L. Hatch [*C. nictitans* var. *mensalis* (Greenman) H. S. Irwin & Barneby]. Summer annual; scrub grassland and encinal. SC 114, 1941, 3261
Chamaecrista serpens (Linnaeus) Greene var. *wrightii* (A. Gray) H. S. Irwin & Barneby. Perennial; decomposed granite slopes in encinal in Viceroy Mine Canyon. 3360
Cologania angustifolia Kunth. Perennial; scrub grassland and encinal. SC 602
Coursetia caribaea (Jacquin) Lavin var. *sericea* (A. Gray) Lavin. Perennial; scrub grassland and encinal. SC 618, 1244
Crotalaria pumila Ortega. Summer annual; scrub grassland. SC 175, 2127
Dalea albiflora A. Gray. Perennial; scrub grassland and encinal. SC 236, 1495, 1498, 1942, 3480
Dalea exigua Barneby. Summer annual; north slope in scrub grassland in Grosvenor Hills. SC 678
Dalea formosa Torrey. Shrub; calcareous soils in scrub grassland. SC 1097, 3666
Dalea grayi (Vail) L. L. Williams. Perennial; encinal along Viceroy Mine Canyon. 1517
Dalea mollissima (Rydberg) Munz. Annual; small population in calcareous soil in scrub grassland. 3733
Dalea nana Torrey ex A. Gray. Perennial; calcareous soils in scrub grassland. SC 66, 3704
Dalea pogonathera A. Gray. Perennial; rocky or calcareous soils in scrub grassland and encinal. SC 89, 2353
Dalea pringlei A. Gray. Perennial; rocky slopes in scrub grassland. SC 180, 2936
Dalea pulchra Gentry. Subshrub; gravelly, rocky soil in scrub grassland. SC 289, 3050
Dalea versicolor Zuccarini var. *sessilis* (A. Gray) Barneby. Subshrub; slopes and along drainages in scrub grassland and encinal. SC 372, 3064
Dalea wrightii A. Gray. Perennial; rocky, calcareous slopes in scrub grassland. 3760

DIVERSITY IN A GRASSLAND: FLORA OF THE SALERO RANCH

- Desmanthus cooleyi* (Eaton) Branner & Coville. Perennial; scrub grassland and encinal. SC 58, 2613
- Desmodium batocaulon* A. Gray. Perennial; encinal in Grosvenor Hills and Santa Rita foothills. SC 631
- Desmodium cinerascens* A. Gray. Perennial; encinal in Ash Canyon. SC 918
- Desmodium grahamii* A. Gray. Perennial; scrub grassland at south end of Grosvenor Hills. 1952
- Desmodium neomexicanum* A. Gray. Summer annual; scrub grassland and encinal. 1960, 3296
- Desmodium psilocarpum* A. Gray. Perennial; rocky slopes and along drainages in scrub grassland. SC 107, 3922
- Desmodium reinens* Schlechtendal. Perennial; encinal in Viceroy Mine Canyon. 2757
- Desmodium rosei* B. G. Schubert. Summer annual; drainages and canyons in scrub grassland and encinal. SC 178, 2011
- Erythrina flabelliformis* Kearney. Shrub; rock outcrops and rocky slopes in scrub grassland. SC 490, SC 531
- **Erythrostemon gilliesii* (Hooker) Klotzsch [*Caesalpinia gilliesii* (Hooker) D. Dietrich]. Shrub; small population in scrub grassland. SC 29
- Eysenhardtia orthocarpa* (A. Gray) W. Watson. Shrub; rocky slopes in scrub grassland and encinal. SC 509, SC 539, 3813
- Galactia wrightii* A. Gray. Perennial vine; scrub grassland and encinal. SC 607
- Indigofera sphaerocarpa* A. Gray. Shrub; encinal in Grosvenor Hills and Santa Rita foothills. 1905, 2013, 3433
- Lathyrus graminifolius* (S. Watson) White. Perennial; encinal in Viceroy Mine Canyon. 1256
- Lupinus brevicaulis* S. Watson. Spring annual; sandy, gravelly soils in scrub grassland. 3668
- Lupinus concinnus* J. G. Agardh. Spring annual; rocky drainages in scrub grassland. SC 331, 2345, 2910
- Lupinus sparsiflorus* Benthham. Spring annual; scrub grassland. SC 325, 2909
- Macropodium gibbosifolium* (Ortega) A. Delgado. Perennial; gravelly soil in scrub grassland and encinal. SC 209
- Marina calycosa* (A. Gray) Barneby. Perennial; calcareous soils in scrub grassland. SC 350, 2389, 3057
- Mariosousa millefolia* (S. Watson) Seigler & Ebinger [*Acacia millefolia* S. Watson]. Shrub; rocky slopes in scrub grassland in southwestern part of study area. SC 199, 1239
- **Medicago polymorpha* Linnaeus. Spring annual; localized in disturbed scrub grassland at ranch headquarters. SC 380
- **Melilotus indicus* (Linnaeus) Allioni. Summer annual; cattle ponds and Tejano Spring. SC 428, SC 1074
- Mimosa aculeaticarpa* Ortega var. *biuncifera* (Benthham) Barneby. Shrub; rocky slopes in scrub grassland and encinal. SC 482, 3815
- Mimosa dysocarpa* Benthham. Shrub; rocky slopes in scrub grassland and encinal. SC 552, SC 1176
- Mimosa grahamii* A. Gray var. *grahamii*. Shrub; Ash Canyon and tributaries in southeast part of study area. 2570
- Nissolia schottii* (Torrey) A. Gray. Perennial vine; rocky drainages and slopes in scrub grassland and encinal. SC 78, 2569
- Parkinsonia florida* (Benthham ex A. Gray) S. Watson [*Cercidium floridum* Benthham ex A. Gray]. Tree; scrub grassland. SC 433, SC 449
- Pediomelum tenuiflorum* (Pursh) A. N. Egan [*Psoralidium tenuiflorum* (Pursh) Rydberg]. Perennial; rocky or gravelly soil in scrub grassland. SC 24, SC 1189
- Phaseolus acutifolius* A. Gray var. *acutifolius*. Annual; rocky slopes in scrub grassland and encinal. SC 179, SC 677, 3896
- Phaseolus ritensis* M. E. Jones. Perennial; rocky slopes in encinal. SC 672
- Prosopis velutina* Wooton [*P. juliflora* (Swartz) de Candolle var. *velutina* (Wooton) Sargent]. Tree; scrub grassland and exposed sites in encinal. SC 461, SC 1166, 2139
- Rhynchosia edulis* Grisebach. Perennial; scrub grassland and encinal. SC 694, 1247, 1266, 1947, 1967, 3509, 3925
- Rhynchosia minima* (Linnaeus) de Candolle. Perennial; scrub grassland in south part of study area. SC 1071, SC 1143, 1949, 3282
- Rhynchosia senna* Gillies ex Hooker & Arnott var. *texana* (Torrey & A. Gray) M. C. Johnston. Perennial; scrub grassland. SC 696, 1969
- Senegalia greggii* (A. Gray) Britton & Rose [*Acacia greggii* A. Gray]. Small tree; scrub grassland. SC 498, 3812
- Senna bauhinioides* (A. Gray) H. S. Irwin & Barneby. Perennial; gravelly soil in scrub grassland. SC 48, 3223
- #*Senna covesii* (A. Gray) H. S. Irwin & Barneby. Perennial; introduced (seeded) in encinal near Alto Gulch during mine clean-up; not native to study area. 3085
- Senna hirsuta* (Linnaeus) H. S. Irwin & Barneby var. *glaberrima* (M. E. Jones) H. S. Irwin & Barneby. Shrub; scrub grassland and encinal, especially along drainages. SC 567
- Sphinctospermum constrictum* (S. Watson) Rose. Summer annual; south-facing slopes in scrub grassland in Grosvenor Hills. 1953

CANOTIA VOL. 16

- Tephrosia leiocarpa* A. Gray. Shrub; rocky slopes in scrub grassland and encinal. 2105, 1355
Tephrosia tenella A. Gray [*T. vicioides* Schlechtendal]. Perennial; rocky slopes in scrub grassland. SC 220, SC 559, 2105, 3551
Vachellia constricta (Benth) Seigler & Ebinger [*Acacia constricta* Benth]. Shrub-sized tree; south-facing slopes in scrub grassland. SC 478
Vicia ludoviciana Nuttall ex Torrey & A. Gray subsp. *ludoviciana* [*Vicia exigua* Nuttall]. Annual vine; slopes and seasonal drainages in scrub grassland. SC 12, 2898, 3675
Zornia reticulata Smith. Perennial; scrub grassland and encinal. SC 598, 1944

FAGACEAE

- Quercus arizonica* Sargent [perhaps not distinct from *Q. grisea* Liebmann]. Tree; above 5000 feet in encinal in Santa Rita foothills. SC 541, 1502
Quercus emoryi Torrey. Tree; scrub grassland and encinal, especially exposed slopes. SC 536
Quercus hypoleucoides A. Camus. Tree; encinal in Santa Rita foothills, also two trees at base of cliff in Grosvenor Hills. SC 132
Quercus oblongifolia Torrey. Tree; encinal, also localized on north-facing slopes in scrub grassland. SC 538
Quercus toumeyii Sargent. Shrub-sized tree; encinal on ridge northeast of Viceroy Mine Canyon. SC 691, 3570

FOUQUIERIACEAE

- Fouquieria splendens* Engelman subsp. *splendens*. Shrub; rocky slopes and calcareous soils in scrub grassland and encinal. SC 434, SC 468, SC 1177

GARRYACEAE

- Garrya wrightii* Torrey. Shrub; encinal and narrow canyons in scrub grassland. SC 208, 3919

GENTIANACEAE

- Zeltnera arizonica* (A. Gray) G. Mansion [*Centaurium calycosum* (Buckley) Fernald var. *arizonicum* (A. Gray) Tidestrom]. Spring annual; seasonal drainages and Tejano Spring in scrub grassland. SC 443, SC 1169, 3749
Zeltnera nudicaulis (Engelmann) G. Mansion [*Centaurium nudicaule* (Engelmann) B. L. Robinson]. Spring annual; seasonal drainages in scrub grassland. 3743, 3750

GERANIACEAE

- **Erodium cicutarium* (Linnaeus) L'Héritier ex Aiton. Spring annual; gravelly soil in scrub grassland. SC 287, 2914
Erodium texanum A. Gray. Spring annual; rocky slopes and calcareous soils in scrub grassland. SC 348, 3659

HELIOTROPIACEAE

- Euploca fruticosa* (Linnaeus) J. I. M. Melo & Semir [*Heliotropium fruticosum* Linnaeus]. Summer annual; scrub grassland. SC 110, SC 619, 2642, 3515
Euploca procumbens (Miller) Diane & Hilger [*Heliotropium procumbens* Miller]. Summer annual; margins of cattle ponds in scrub grassland. SC 28, SC 32, 1954, 2636

HYDRANGEACEAE

- Fendlera rupicola* A. Gray. Shrub; steep, north-facing slopes in scrub grassland and encinal. SC 358, 3681
Philadelphus microphyllus A. Gray. Shrub; steep, north-facing slopes in encinal. SC 519, 1261

HYDROPHYLLACEAE

- Eucrypta micrantha* (Torrey) Heller. Spring annual; shade in scrub grassland. SC 292, 2312, 2894, 2915
Phacelia affinis A. Gray. Spring annual; rocky ground in scrub grassland. SC 401, 2917, 2935, 3672
Phacelia arizonica A. Gray. Spring annual; sandy, silty soil in scrub grassland. SC 332, SC 1076, 2320, 2919; Harlan AH-03-27
Phacelia bombycina Wootton & Standley. Spring annual; rocky slopes in scrub grassland. SC 432, 2317
Phacelia caerulea Greene. Spring annual; rocky slopes and seasonal drainages in scrub grassland. SC 389, SC 450, 2316
Phacelia distans Benth. Spring annual; rocky slopes and flats in scrub grassland. SC 472, SC 1066, 3048

DIVERSITY IN A GRASSLAND: FLORA OF THE SALERO RANCH

Phacelia sonoitensis S. P. McLaughlin. Spring annual; rocky slopes in scrub grassland. SC 1144, 3018, 3060, 3673, 3763, 3767

JUGLANDACEAE

Juglans major (Torrey) A. Heller. Tree; floodplain along seasonal drainages in scrub grassland. SC 516

KRAMERIACEAE

Krameria erecta Willdenow. Subshrub; rocky ground in scrub grassland. SC 60, 3706, 3736

Krameria lanceolata Torrey. Perennial; calcareous soils in scrub grassland. SC 586, 3738

LAMIACEAE

Clerodendrum coulteri A. Gray (Govaerts) [*Tetradlea coulteri* A. Gray]. Perennial; calcareous soils in scrub grassland. SC 74, 3724

Hedeoma dentata Torrey. Perennial; rocky slopes and seasonal drainages in scrub grassland and encinal. SC 235, 1489, 1515

**Lamium amplexicaule* Linnaeus. Spring annual; seasonal drainages in scrub grassland. SC 384, 3796

**Marrubium vulgare* Linnaeus. Perennial; old mine sites and rocky drainages in scrub grassland. SC 1101, 3014

Monarda citriodora Cervantes ex Lagasca subsp. *austromontana* (Epling) Scora. Summer annual; entering the study area in encinal in Viceroy Mine Canyon. 1258

Salvia parryi A. Gray. Subshrub; scrub grassland and encinal. SC 453, SC 1044, 3031, 3035, 3501

Salvia subincisa Benth. Annual; scrub grassland and encinal. SC 70, 2916, 3514

Stachys coccinea Ortega. Perennial; rocky slopes and seasonal drainages in scrub grassland and encinal. SC 338

Trichostema arizonicum A. Gray. Perennial; scrub grassland and encinal. SC 94

LINACEAE

Linum puberulum (Engelmann) A. Heller. Non-seasonal annual; scrub grassland. SC 365, 3254

**Linum usitatissimum* Linnaeus. Spring annual; scrub grassland along west margin of Grosvenor Hills. SC 1069, 3671

LOASACEAE

Mentzelia albicaulis (Douglas) Douglas ex Torrey & A. Gray. Spring annual; scrub grassland. SC 293, 2908; Harlan AH-03-26

Mentzelia aspera Linnaeus. Summer annual; seasonal drainages in scrub grassland. SC 625

Mentzelia isolata Gentry. Summer annual; scrub grassland. SC 171, 2690

LYTHRACEAE

Ammannia auriculata Willdenow. Summer annual; small population at cattle pond near Alamo Canyon. 3558, 3981

Cuphea wrightii A. Gray. Summer annual; shaded slopes and drainages in scrub grassland and encinal. SC 133, 1367

Lythrum californicum Torrey & A. Gray. Perennial; seasonal drainages in scrub grassland and encinal. SC 217, 3293

**Punica granatum* Linnaeus. Shrub; historically planted and persisting at Salero Camp (ghost town). 3287

MALPIGHIACEAE

Aspicarpa hirtella L. C. Richard. Perennial; north-facing, rocky slopes in scrub grassland. SC 93

Cottisia gracilis (A. Gray) W. R. Anderson [*Janusia gracilis* A. Gray]. Perennial vine; south-facing rocky and calcareous slopes in scrub grassland. SC 121, 3699

MALVACEAE

Abutilon abutiloides (Jacquin) Garcke ex Hochreutiner. Perennial; south-facing rocky slopes in scrub grassland. SC 503, 2132, 3562

Abutilon incanum (Link) Sweet. Subshrub; south-facing rocky slopes in scrub grassland. SC 636

Abutilon mollicomum (Willdenow) Sweet. Perennial; scrub grassland. SC 568

Abutilon parishii S. Watson. Perennial; rock crevices on slopes and along drainages in scrub grassland. 1358, 1378

CANOTIA VOL. 16

- Abutilon reventum* S. Watson. Perennial; south-facing rocky slopes in scrub grassland. 1243, 1983
- Anoda abutiloides* A. Gray. Perennial; seasonal drainages in scrub grassland and encinal. SC 460, 2122
- Anoda crenatiflora* Ortega. Summer annual; small population in Josephine Canyon at western edge of study area. 3300
- Anoda cristata* (Linnaeus) Schlechtendal. Summer annual; seasonal drainages and rocky slopes in scrub grassland and encinal. SC 155, 3934
- Ayenia filiformis* S. Watson. Perennial; open, rocky slopes and seasonal drainages in scrub grassland. SC 101, 1982, 3553
- Gossypium thurberi* Todaro. Shrub; rocky slopes and seasonal drainages in scrub grassland and encinal. SC 181
- Herissantia crispa* (Linnaeus) Brizicky. Perennial; south-facing rocky slopes and seasonal drainages in scrub grassland. SC 77, 3703
- Hibiscus biseptus* S. Watson. Perennial; rocky slopes and outcrops in scrub grassland. SC 102, SC 122, 1241, 1968, 2668, 3892, 3894
- Hibiscus coulteri* Harvey ex A. Gray. Perennial; south-facing rocky slopes and outcrops in scrub grassland. SC 440, 3701
- Hibiscus denudatus* Bentham. Subshrub; rocky, calcareous soils in scrub grassland. SC 127
- **Malva parviflora* Linnaeus. Spring annual; localized at ranch headquarters. 2384
- Malvastrum bicuspidatum* (S. Watson) Rose subsp. *bicuspidatum*. Subshrub; south-facing rocky bluff in scrub grassland near southeast boundary of flora area. 3754
- Malvella leprosa* (Ortega) Krapovickas. Perennial; margin of cattle pond near south end of study area. 1956
- Pseudabutilon thurberi* (A. Gray) Fryxell [*Abutilon thurberi* A. Gray]. Subshrub; localized in Josephine Canyon at western edge of study area. 2816, 3299, 3932
- Rhynchosida physocalyx* (A. Gray) Fryxell. Perennial; level ground in scrub grassland and encinal. SC 75, SC 1092
- Sida abutilifolia* Miller [corrected spelling of *Sida abutifolia* Miller; see Tropicos 2019]. Perennial; rocky slopes and calcareous soils in scrub grassland and encinal. SC 64, 3705
- Sida glabra* Miller. Subshrub; rocky drainages in scrub grassland in upper Fresno Canyon and Grosvenor Hills at south end of study area. New to Arizona and western U.S. (Carnahan 2017). SC 1070, 1950, 3898
- Sida spinosa* Linnaeus. Summer annual; scrub grassland. SC 174
- Sphaeralcea ambigua* A. Gray. Subshrub; a single plant in scrub grassland. SC 484
- Sphaeralcea emoryi* Torrey ex A. Gray. Subshrub; scrub grassland, also introduced in encinal after mine clean-up. 1233, 3487, 3732
- Sphaeralcea hastulata* A. Gray. Subshrub; scrub grassland on road to Alto Gulch. SC 454, 1528
- Sphaeralcea laxa* Wooton & Standley. Subshrub; scrub grassland and encinal. SC 95, 1529, 3510
- Waltheria indica* Linnaeus. Perennial; south-facing rocky slope in Grosvenor Hills. 1485

MARTYNIACEAE

- Proboscidea parviflora* (Wooton) Wooton & Standley subsp. *parviflora*. Summer annual; scrub grassland and encinal. SC 198

MENISPERMACEAE

- Cocculus diversifolius* de Candolle. Perennial vine; scrub grassland and Bond and Josephine canyons. SC 475, 3798

MOLLUGINACEAE

- Glinus radiatus* (Ruiz & Pavón) Rohrbach. Summer annual, flowering just before monsoon rains; margins of cattle ponds. SC 27, SC 34, SC 517, SC 1218, 2142, 3238, 3284
- Mollugo verticillata* Linnaeus. Summer annual; scrub grassland. SC 589, 2603, 3492

MONTIACEAE

- Calandrinia ciliata* (Ruiz & Pavón) de Candolle. Spring annual, flowers white; scrub grassland. SC 308, 2325
- Cistanthe monandra* (Nuttall) Hershkovitz. Spring annual; sandy soil in scrub grassland. SC 340, 2907
- Phemeranthus aurantiacus*, see *Talinum aurantiacum*, TALINACEAE
- Phemeranthus parviflorus* (Nuttall) Kiger. Perennial; gravelly slopes in scrub grassland. SC 168

MORACEAE

DIVERSITY IN A GRASSLAND: FLORA OF THE SALERO RANCH

Morus microphylla Buckley. Shrub; north-facing slopes and seasonal drainages in scrub grassland. SC 393, SC 727, 2022

NAMACEAE

Nama dichotoma (Ruiz & Pavón) Choisy. Summer annual; steep, north-facing slope in encinal in Alto Gulch. 3533

Nama hispida A. Gray. Spring annual; level, sandy soil in scrub grassland. SC 374, 1782

NYCTAGINACEAE

Allionia incarnata Linnaeus. Perennial; scrub grassland. SC 51, SC 72, SC 1068, 2349

Boerhavia coccinea Miller. Perennial; scrub grassland; SC 145, 2612

Boerhavia coulteri (Hooker f.) S. Watson. Summer annual; scrub grassland. 1783, 3233

Boerhavia erecta Linnaeus. Summer annual; scrub grassland. SC 608, SC 664, SC 680, 3268

Boerhavia megaptera Standley. Summer annual; two populations on south-facing rocky slopes in south part of study area. 3272, 3883

Boerhavia wrightii A. Gray. Summer annual; seasonal drainages in scrub grassland. SC 634, 3914

Commicarpus scandens (Linnaeus) Standley. Perennial; rocky slopes and beneath shrubs in scrub grassland. SC 80, 2348

Mirabilis albida (Walter) Heimerl. Perennial; scrub grassland and encinal. SC 601

Mirabilis linearis (Pursh) Heimerl var. *linearis*. Perennial; open, rocky ground in scrub grassland. SC 476, 1781, 2386

Mirabilis longiflora Linnaeus. Perennial; shady drainages in scrub grassland and encinal. SC 88, 1248

Mirabilis melanotricha (Standley) Spellenberg. Perennial; rocky, seasonal drainages in encinal in Santa Rita foothills. SC 692, 1246

OLEACEAE

Fraxinus gooddingii Little. Small tree; rocky drainages in Grosvenor Hills. SC 315, 1356, 2568

Fraxinus velutina Torrey. Tree; seasonal drainages in scrub grassland. SC 335, 1268

**Olea europaea* Linnaeus. Tree; planted historically and persisting at Salero Camp (ghost town); also a small shrub (sprouting from root?) 8 feet away from original tree. SC 1141

ONAGRACEAE

Epilobium canum (Greene) P. H. Raven subsp. *latifolium* (Hooker) P. H. Raven [*Zauschneria latifolia* (Hooker) Greene]. Perennial; rocky seasonal drainages in scrub grassland and encinal. SC 216, 3479, 3550

Eremothera chamaenerioides (A. Gray) W. L. Wagner & Hoch [*Oenothera chamaenerioides* A. Gray]. Spring annual; rocky ground and sandy washes in scrub grassland. SC 291, 3623

Eulobus californicus Nuttall ex Torrey & A. Gray [*Camissonia californica* (Nuttall ex Torrey & A. Gray) P. H. Raven]. Spring annual; rocky slopes in scrub grassland. SC 328

Oenothera caespitosa Nuttall. Perennial; rock outcrops and rock clefts along seasonal drainages. SC 368, 3685

Oenothera curtiflora W. L. Wagner & Hoch [*Gaura parviflora* Douglas ex Lehmann]. Spring annual; localized along lower Bond Canyon. SC 500, 3753

Oenothera platanorum P. H. Raven & D. R. Parnell. Perennial; seasonal drainages in scrub grassland. SC 499, 3751

Oenothera podocarpa (Wooton & Standley) Krakos & W. L. Wagner [*Gaura hexandra* Ortega subsp. *gracilis* (Wooton & Standley) P. H. Raven & D. P. Gregory]. Perennial; encinal in foothills of Santa Rita Mountains. 1223, 1245

Oenothera primiveris A. Gray. Spring annual; scrub grassland. SC 330, 3606

Oenothera rosea L'Héritier ex Aiton. Perennial; seasonal drainage in scrub grassland, with *O. platanorum*. SC 1181, 3752

Oenothera suffrutescens (Seringe) W. L. Wagner & Hoch [*Gaura coccinea* Pursh]. Perennial; small population in calcareous soil in scrub grassland. 3734

OROBANCHACEAE

Brachystigma wrightii (A. Gray) Pennell. Perennial; rocky slopes in scrub grassland and encinal. SC 169, 1906, 1914

Castilleja minor (A. Gray) A. Gray var. *minor*. Spring annual; moist soil along seasonal drainage in scrub grassland in lower Bond Canyon. SC 342, 3748

Castilleja tenuiflora Benth. Perennial; rocky slopes in encinal. SC 9, SC 1192, 1503

Orobancha cooperi (A. Gray) A. Heller subsp. *cooperi*. Annual; steep, north-facing slope in scrub grassland; presumed host *Artemisia ludoviciana*. 1365

OXALIDACEAE

Oxalis corniculata Linnaeus. Perennial; rocky ground in scrub grassland. SC 1178

Oxalis latifolia Kunth. Perennial; rocky slopes in scrub grassland and encinal. SC 38, 1998

Oxalis stricta Linnaeus. Perennial; rocky seasonal drainages in scrub grassland. SC 444

PAPAVERACEAE

Argemone pleiacantha Greene subsp. *pleiacantha*. Annual or biennial; road margins and rocky slopes in scrub grassland. SC 429

Corydalis aurea Willdenow subsp. *occidentalis* (A. Gray) Ownbey. Spring annual; rocky ground in scrub grassland and encinal. SC 349, 2913

Eschscholzia californica Chamisso subsp. *mexicana* (Greene) C. Clark [*E. mexicana* Greene]. Spring annual; scrub grassland. SC 285, 2906

PASSIFLORACEAE

Passiflora mexicana Jussieu. Perennial vine; east-facing rock outcrop in scrub grassland in Grosvenor Hills. 1965

PETIVERIACEAE

Rivina humilis Linnaeus. Perennial; boulder outcrops in scrub grassland. SC 43, 3881

PHRYMACEAE

Erythranthe floribunda (Lindley) G. L. Nesom [*Mimulus floribundus* Lindley]. Spring annual; seasonal drainages in scrub grassland. 3650, 3656, 3667

Erythranthe guttata (de Candolle) G. L. Nesom [*Mimulus guttatus* de Candolle]. Perennial; seasonal drainages in scrub grassland and encinal. SC 345, SC 1086, 3046

Erythranthe rubella (A. Gray) N. S. Fraga [*Mimulus rubellus* A. Gray]. Spring annual; sandy soil along drainages in scrub grassland. SC 354, 3627

PHYTOLACCACEAE (*Rivina*), see **PETIVERIACEAE**

PLANTAGINACEAE

Maurandella antirrhiniflora (Humboldt & Bonpland ex Willdenow) Rothmaler [*Maurandya antirrhiniflora* Humboldt & Bonpland ex Willdenow]. Perennial vine; shaded rock slopes in scrub grassland and encinal. SC 488, 2608

Mecardonia procumbens (Miller) Small. Perennial; rocky drainages and seasonally wet areas in scrub grassland. SC 99, SC 1063, 2135

Nuttallanthus texanus (Scheele) D. A. Sutton. Spring annual; rocky slopes and drainages in scrub grassland. SC 402, 3616

Penstemon barbatus (Cavanilles) Roth. Perennial; rocky slopes in scrub grassland and encinal. SC 97, 1257

Penstemon parryi A. Gray. Perennial; rocky slopes in scrub grassland. SC 323, SC 1060

Plantago patagonica Jacquin. Spring annual; scrub grassland. SC 405, 2321

Plantago virginica Linnaeus. Spring annual; seasonal drainages in scrub grassland. SC 463, 3655

Sairocarpus nuttallianus (Benth. ex A. de Candolle) D. A. Sutton. Spring annual; south-facing, rocky slopes in scrub grassland. SC 403, 3702

Schistophragma intermedium (A. Gray) Pennell. Summer annual; rocky slopes and seasonal drainages in scrub grassland. SC 637

Stemodia durantifolia (Linnaeus) Swartz. Perennial; rock clefts along seasonal drainages in scrub grassland. SC 334, 3801

Veronica anagallis-aquatica Linnaeus. Spring annual; seasonal drainages in scrub grassland. SC 442, SC 1056

Veronica peregrina Linnaeus. Spring annual; moist soil at cattle pond margins and seasonal drainages in scrub grassland. SC 309, 2893

DIVERSITY IN A GRASSLAND: FLORA OF THE SALERO RANCH

PLUMBAGINACEAE

Plumbago zeylanica Linnaeus [*P. scandens* Linnaeus]. Perennial; seasonal drainages and rocky slopes in scrub grassland. SC 25, 3768

POLEMONIACEAE

Eriastrum diffusum (A. Gray) Mason. Spring annual; sandy soil in scrub grassland. SC 362, 2319

Gilia flavocincta A. Nelson subsp. *australis* (A. & V. Grant) Day & V. Grant. Spring annual; scrub grassland. SC 341, SC 1077, 2309, 2905

Gilia mexicana A. & V. Grant. Spring annual; scrub grassland. SC 421, SC 1078, 2308

Ipomopsis thurberi (A. Gray) V. E. Grant. Perennial; encinal. SC 239, SC 605

Leptosiphon chrysanthus J. M. Porter and R. Patterson subsp. *chrysanthus* J. M. Porter and R. Patterson [*L. aureus* subsp. *aureus* (Nuttall) J. M. Porter and L. A. Johnson, *nomen illegitimum*. *Linanthus aureus* (Nuttall) Greene]. Spring annual; small population in scrub grassland near ranch headquarters. SC 422

Linanthus bigelovii (A. Gray) Greene. Spring annual; scrub grassland. SC 391, SC 1081, 2310, 2912

Loeselia glandulosa (Cavanilles) G. Don. Perennial; rocky slopes in encinal. SC 357, 1520, 3489

Phlox gracilis (Hooker) Greene [*Microsteris gracilis* (Hooker) Greene]. Spring annual; seasonal drainages in scrub grassland. SC 311, SC 410, 3611

POLYGALACEAE

Hebecarpa barbeyana (Chodat) J. R. Abbott [*Polygala barbeyana* Chodat]. Perennial; rocky, calcareous soils in scrub grassland. SC 47, SC 50

Hebecarpa obscura (Benth) J. R. Abbott [*Polygala obscura* Benth]. Perennial; scrub grassland. 1948, 1975

Monnina wrightii A. Gray. Summer annual; encinal in Viceroy Mine Canyon. 2006

Polygala alba Nuttall. Perennial; rocky ground in scrub grassland. SC 486

Rhinotropis lindheimeri (A. Gray) J. R. Abbott var. *parvifolia* (Wheelock) J. R. Abbott [*Polygala lindheimeri* A. Gray var. *parvifolia* Wheelock]. Perennial; small population in scrub grassland near ranch headquarters. 1510

POLYGONACEAE

Eriogonum abertianum Torrey. Non-seasonal annual; rocky slopes in scrub grassland and encinal. SC 79, SC 399

Eriogonum polycladon Benth. Summer annual; sandy drainages and roadsides in scrub grassland. SC 197, 3505

Eriogonum thurberi Torrey. Spring annual; sandy, gravelly soil in scrub grassland along Bond and Josephine canyons. 3721, 3742

Eriogonum wrightii Torrey ex Benth var. *wrightii*. Subshrub; rocky ground in scrub grassland and encinal. SC 227, 3559

Persicaria pensylvanica (Linnaeus) M. Gómez [*Polygonum pensylvanicum* Linnaeus]. Summer annual; cattle ponds in scrub grassland. SC 61, SC 549, 2637

**Polygonum argyrocoleon* Steudel ex Kunze. Spring annual; moist, disturbed ground in scrub grassland. SC 1067

**Polygonum aviculare* Linnaeus. Summer annual; cattle pond margins in scrub grassland. SC 62

**Rumex crispus* Linnaeus. Perennial; scrub grassland slope with perennial spring at ranch headquarters. 3770, 3810

PORTULACACEAE

**Portulaca oleracea* Linnaeus. Summer annual; seasonally wet ground in scrub grassland. SC 1217

Portulaca suffrutescens Engelm. Perennial; rocky ground in scrub grassland. SC 104

Portulaca umbraticola Kunth. Summer annual; scrub grassland. SC 84, 3269

PRIMULACEAE

Androsace occidentalis Pursh. Spring annual; scrub grassland and encinal. SC 353, SC 1080, 2314, 3609

RANUNCULACEAE

Anemone tuberosa Rydberg. Perennial; rocky ground in scrub grassland. SC 286, 3580, 3610

Clematis drummondii Torrey & A. Gray. Perennial vine; scrub grassland. SC 497, SC 512

Delphinium scaposum Greene. Perennial; rocky slopes and flats in scrub grassland. SC 423, 2394

Myosurus cupulatus S. Watson. Spring annual; seasonally wet ground in scrub grassland. SC 310, 2266

CANOTIA VOL. 16

Myosurus minimus Linnaeus. Spring annual; seasonally wet ground in scrub grassland. SC 409, 2265
Thalictrum fendleri Engelmann ex A. Gray. Perennial; rocky slopes in scrub grassland and encinal. SC 606, 1263

RHAMNACEAE

Condalia correllii M. C. Johnston. Shrub; rocky scrub grassland. SC 513, 2635
Sageretia wrightii S. Watson. Shrub; small population on north-facing slope along Josephine Canyon. 3301
Sarcophthalmus obtusifolius (Hooker ex Torrey & A. Gray) Hauenschield [*Ziziphus obtusifolia* (Hooker ex Torrey & A. Gray) A. Gray]. Shrub; scrub grassland and encinal. SC 510, 3669

ROSACEAE

Cercocarpus breviflorus A. Gray [*C. montanus* Rafinesque var. *paucidentatus* (S. Watson) F. L. Martin]. Shrub; encinal in Santa Rita foothills in northeast part of flora area. 1230
**Pyracantha fortuneana* (Maximowicz) Li. Shrub; historical plantings near ranch headquarters, persisting but probably not reproducing. SC 436

RUBIACEAE

Bouvardia ternifolia (Cavanilles) Schlechtendal. Shrub; scrub grassland and encinal. SC 136, 3802
Diodia teres Walter. Summer annual; scrub grassland. SC 671, 1946, 1976
Galium aparine Linnaeus. Non-seasonal annual; scrub grassland and encinal. SC 395, SC 1082
Galium microphyllum A. Gray. Perennial; shaded drainages in scrub grassland and encinal. SC 1145, 3560
Galium proliferum A. Gray. Spring annual; seasonal drainages and shaded areas in scrub grassland. SC 339, 2392
Galium wrightii A. Gray. Perennial; scrub grassland and encinal. SC 548, SC 657, 1262
Hedyotis vegrandis W. H. Lewis. Summer annual; cattle pond near Fresno Canyon in south part of study area. 2643 (PTBG)
Mitracarpus hirtus (Linnaeus) de Candolle [*M. breviflorus* A. Gray]. Summer annual; scrub grassland and encinal. SC 158, 3295
Stenotis greenei (A. Gray) Terrell & H. Robinson [*Hedyotis greenei* A. Gray]. Summer annual; encinal in Viceroy Mine Canyon. 3366

RUTACEAE

Ptelea trifoliata Linnaeus. Shrub; steep, north-facing slopes in Grosvenor Hills and Fresno Canyon. 1364, 2391, 3680, 3745

SALICACEAE

Populus fremontii S. Watson subsp. *fremontii*. Tree; seasonal drainages and cattle ponds in scrub grassland. SC 1042, 3503
Salix bonplandiana Kunth. Tree; small population in lower Bond Canyon near confluence with Josephine Canyon. SC 646
Salix exigua Nuttall. Small tree; seasonal drainages in scrub grassland. SC 647, 1267
Salix gooddingii Ball. Tree; natural springs, cattle ponds, and seasonal drainages in scrub grassland and encinal. SC 361, SC 431, SC 1089
Salix taxifolia Kunth [*S. exilifolia* Dorn]. Small tree; rocky drainages in scrub grassland. SC 415, SC 416, 3615

SANTALACEAE, see **COMANDRACEAE** (*Comandra*) and **VISCACEAE** (*Phoradendron*)

SAPINDACEAE

Dodonaea viscosa (Linnaeus) Jacquin [*D. angustifolia* Linnaeus f.]. Shrub; rocky slopes in scrub grassland. SC 189, 3548, 3585
Sapindus saponaria Linnaeus [*S. drummondii* Hooker & Arnott. *S. saponaria* var. *drummondii* (Hooker & Arnott) L. D. Benson]. Shrub or small tree; seasonal drainages in scrub grassland. SC 514, 3101

SAXIFRAGACEAE

Heuchera sanguinea Engelmann. Perennial; shaded rock ledges in scrub grassland and encinal. SC 129, 1379

SCROPHULARIACEAE

DIVERSITY IN A GRASSLAND: FLORA OF THE SALERO RANCH

Limosella acaulis Sessé & Mociño. Aquatic spring annual; localized at Cieneguita Spring and in Cieneguita Canyon. SC 20

SOLANACEAE

Calibrachoa parviflora (Jussieu) D'Arcy [*Petunia parviflora* Jussieu]. Summer annual; cattle pond margins in scrub grassland. SC 419, 2143

Chamaesaracha coronopus (Dunal) A. Gray. Perennial; calcareous soils in scrub grassland. SC 5, SC 67, 3723

Datura quercifolia Kunth. Summer annual; seasonal drainages, cattle pond margins, and rocky hillsides in scrub grassland and encinal. SC 670, 2671

Datura wrightii Regel. Perennial; scrub grassland and encinal. SC 438, 2120

Lycium andersonii A. Gray. Shrub; scrub grassland. 3762

Lycium berlandieri Dunal. Shrub; scrub grassland and encinal. SC 551, 3579

Lycium exsertum A. Gray. Shrub; rocky slopes in scrub grassland. SC 264, SC 957

Nicotiana obtusifolia Mertens & Galeotti. Perennial; scrub grassland and encinal. SC 356, 2977, 3746

Physalis acutifolia (Miers) Sandwith. Summer annual; one population at Tejano Spring. SC 111

Physalis hederifolia A. Gray. Perennial; scrub grassland. 1238, 3217

Physalis pubescens Linnaeus. Summer annual; scrub grassland. SC 115, SC 616

Physalis solanacea (Schlechtendal) Axelius [*Margaranthus solanaceus* Schlechtendal]. Summer annual; scrub grassland and encinal. 2009, 3497

Solanum adscendens Sendtner. Summer annual; scrub grassland and encinal. 1962, 2567

Solanum elaeagnifolium Cavanilles. Perennial; scrub grassland, especially disturbed ground. SC 54, 2134, 3814

Solanum houstonii Martyn [*S. tridynamum* Dunal]. Shrub; south-facing rocky slope in scrub grassland in Grosvenor Hills. New for United States. 3899

Solanum lumholtzianum Bartlett. Summer annual; scrub grassland. SC 161, SC 698

Solanum nigrescens M. Martens & Galeotti [*S. douglasii* Dunal]. Perennial; scrub grassland and encinal. SC 892, SC 1040, 1224, 1228, 3484

TALINACEAE

Talinum aurantiacum Engelm. [*Phemeranthus aurantiacus* (Engelm.) Kiger. See Price & Ferguson 2012]. Perennial; rocky slopes in scrub grassland and encinal. SC 40, 1987, 2549

Talinum paniculatum (Jacquin) Gaertner. Perennial; rocky slopes in scrub grassland and encinal. SC 87

TAMARICACEAE

**Tamarix chinensis* Loureiro. Small tree; drainages in scrub grassland and encinal. 1232, 1784, 3799

URTICACEAE

Parietaria pennsylvanica Muhlenberg ex Willdenow. Spring annual; shaded locations in scrub grassland and encinal. SC 294, SC 306, SC 1083

VERBENACEAE

Aloysia wrightii (A. Gray ex Torrey) A. Heller. Shrub; rocky slopes and calcareous soils in scrub grassland and encinal. SC 185, 3474

Bouchea prismatica (Linnaeus) Kuntze. Summer annual; seasonal drainages in scrub grassland. SC 98

Glandularia gooddingii (Briquet) Solbrig. Perennial; small population on west side of Grosvenor Hills. 3744

Glandularia latilobata (L. M. Perry) G. L. Nesom [*G. bipinnatifida* (Nuttall) Nuttall var. *latilobata* (L. M. Perry) B. L. Turner]. Perennial; rocky ground in scrub grassland and encinal. SC 585, SC 1098, SC 1142, 3691

Phyla nodiflora (Linnaeus) Greene. Perennial; ranch headquarters and cattle pond margin in scrub grassland. SC 33, SC 1210, 1955

Verbena bracteata Lagasca & Rodríguez. Spring or summer annual; margins of cattle ponds in scrub grassland. SC 26

Verbena gracilis Desfontaines. Perennial; scrub grassland and encinal. SC 599, 2602

Verbena xylopoda (L. M. Perry) G. L. Nesom [*V. neomexicana* Small var. *xylopoda* L. M. Perry]. Perennial; rocky slopes in scrub grassland and encinal. SC 55, SC 1175, 1264, 1990

VIBURNACEAE

CANOTIA VOL. 16

Sambucus cerulea Rafinesque [*S. nigra* Linnaeus subsp. *cerulea* (Rafinesque) Bolli]. Shrub; upper Fresno Canyon below dirt-dammed cattle pond. SC 1073

VIOLACEAE

Hybanthus verticillatus (Ortega) Baillon. Rhizomatous perennial; calcareous soils in scrub grassland. SC 6, 2324

VISCACEAE

Phoradendron californicum Nuttall. Perennial; parasitic on *Prosopis velutina* and *Condalia correllii* in scrub grassland. SC 955, SC 1171

Phoradendron capitellatum Torrey ex Trelease. Perennial; parasitic on *Juniperus arizonicus* in scrub grassland and encinal. SC 554, 3263

Phoradendron leucarpum (Rafinesque) Reveal & M. C. Johnston [*P. leucarpum* subsp. *macrophyllum* (Engelmann) J. R. Abbott & R. L. Thompson. *P. leucarpum* subsp. *tomentosum* (de Candolle) J. R. Abbott & R. L. Thompson. *P. serotinum* (Rafinesque) M. C. Johnston subsp. *macrophyllum* (Engelmann) Kuijt. *P. serotinum* subsp. *tomentosum* (de Candolle) Kuijt]. Perennial; parasitic on *Celtis reticulata*, *Fraxinus velutina*, and *Quercus* in scrub grassland and encinal. SC 333, 2087, 3741

VITACEAE

Cissus trifoliata (Linnaeus) Linnaeus. Perennial vine; drainage below cattle pond in scrub grassland, also ranch headquarters. SC 1211, 3891

Vitis arizonica Engelmann. Perennial vine; seasonal drainages and north-facing slopes in scrub grassland and encinal. SC 474

ZYGOPHYLLACEAE

Kallstroemia californica (S. Watson) Vail. Summer annual; scrub grassland in Ash Canyon and Cieneguita Canyon. 3471

Kallstroemia grandiflora Torrey ex A. Gray. Summer annual; scrub grassland and encinal. SC 73, 2610, 2646

Kallstroemia parviflora J. B. S. Norton. Summer annual; rocky slopes in scrub grassland. 2645

#*Larrea tridentata* (Candolle) Coville. Shrub; small population on west-facing slope in scrub grassland, likely introduced with driveway gravels; not native to study area. SC 336

**Tribulus terrestris* Linnaeus. Summer annual; road margins in scrub grassland. 1907

MONOCOTS

AMARYLLIDACEAE

Allium rhizomatum Wootton & Standley. Perennial; north-facing slopes and seasonal drainages in scrub grassland and encinal. SC 131, SC 569

Habranthus longifolius (Hemsley) Flagg, G. Lomax Smith & Meerow [*Zephyranthes longifolia* Hemsley; see Flagg et al. 2010]. Perennial; level, rocky scrub grassland on west side of Grosvenor Hills. 2634 (SEINet)

Nothoscordum bivalve (Linnaeus) Britton. Perennial; seasonal drainages and swales in scrub grassland and encinal. SC 386, 3511

ARACEAE

Lemna aequinoctialis Welwitsch. Aquatic summer annual; cattle ponds and seasonal drainages in scrub grassland and encinal. 1488, 2129

Lemna gibba Linnaeus. Aquatic summer annual; cattle ponds and seasonal drainages in scrub grassland and encinal. SC 1139, SC 1219, 2760

ASPARAGACEAE

Agave palmeri Engelmann. Perennial; scrub grassland and encinal. SC 537

Agave schottii Engelmann var. *schottii*. Perennial; rocky ground in scrub grassland and encinal. SC 489

Dasyliirion wheeleri S. Watson. Shrub; rocky slopes in scrub grassland and encinal. SC 511

Dipterostemon capitatus (Bentham) Rydberg subsp. *pauciflorus* (Torrey) R. E. Preston [*Dichelostemma capitatum* (Bentham) Alphonso Wood subsp. *pauciflorum* (Torrey) Keator; see Preston 2017]. Perennial; scrub grassland. SC 324, 2301

Echeandia flavescens (Schultes & Schultes f.) Cruden. Perennial; seasonally moist ground in scrub grassland and encinal. SC 69, SC 613

DIVERSITY IN A GRASSLAND: FLORA OF THE SALERO RANCH

- Milla biflora* Cavanilles. Perennial; rocky ground in scrub grassland and encinal. SC 119, 1893, 3262
Nolina microcarpa S. Watson. Shrub; scrub grassland and encinal. SC 493
Yucca baccata Torrey var. *brevifolia* L. D. Benson & R. A. Darrow. Shrub; rocky, gravelly soil in scrub grassland and encinal. SC 451
Yucca elata (Engelmann) Engelmann. Shrub; scrub grassland. SC 1102
Yucca cf. *schottii* [*Y. schottii* Engelmann, *nomen illegitimum*. *Y. x schottii* (Engelmann) pro. sp. Lenz & Hanson. Appears as *Y. madrensis* Gentry in many references (e.g., Allred & Ivey 2012). Nomenclature of this yucca is unresolved; see Lenz & Hanson 2000, 2001; Hess & Robbins 2002]. Shrub; rocky ground in scrub grassland and encinal. SC 534

COMMELINACEAE

- Commelina dianthifolia* Delile. Perennial; shaded slopes and seasonal drainages in encinal. SC 134, SC 575
Commelina erecta Linnaeus. Perennial; rocky slopes and seasonal drainages in scrub grassland. SC 105, 3219
Tradescantia pinetorum Greene. Perennial; canyon bottoms in encinal. 1249

CYPERACEAE

- Bulbostylis capillaris* (Linnaeus) Kunth ex C. B. Clarke. Summer annual; rocky slopes in encinal. 1479, 1516
Carex leucodonta Holm. Perennial; encinal in Viceroy Mine Canyon. 1254
Cyperus amabilis Vahl. Summer annual; rocky drainage in scrub grassland. 3482
Cyperus dentoniae G. Tucker. Perennial; south-facing rocky slope in scrub grassland. 1995, 3912; Licher 5733 (ASC)
Cyperus dipsaceus Liebm. Perennial; scrub grassland and encinal. SC 653, 1974
Cyperus esculentus Linnaeus. Perennial; wet ground and seasonal drainages in scrub grassland. SC 574, SC 628, 1532, 1961, 3280; Licher 5737 (ASC)
Cyperus fendlerianus Boeckeler. Perennial; encinal. 1250
Cyperus flavicomus Michaux. Summer annual; cattle ponds and seasonal drainages in scrub grassland. SC 172, 1491, 1979, 2691, 3390, 3938; Licher 5735 (ASC)
Cyperus hermaphroditus (Jacquin) Standley. Perennial; rocky slopes and canyons in scrub grassland and encinal. 1255, 1354, 1984
Cyperus mutisii (Kunth) Griseb. Perennial; encinal in Viceroy Mine Canyon in Santa Rita foothills. 1518
Cyperus niger Ruiz & Pavón. Perennial; springs and seeps in scrub grassland. SC 627, 1973, 3226
Cyperus pallidicolor (Kükenthal) G. Tucker. Perennial; shaded slopes and drainages in scrub grassland and encinal. SC 570, SC 683, 1989
Cyperus sphaerolepis Boeckeler. Perennial; rocky slopes in scrub grassland and encinal. 1896, 2609
Cyperus squarrosus Linnaeus. Summer annual; seasonally wet soil and bedrock in scrub grassland and encinal. SC 695, 1383, 1894; Licher 5736 (ASC)
Cyperus subsquarrosus (Muhlenberg) Bauters [*Lipocarpa micrantha* (Vahl) G. C. Tucker]. Summer annual; moist, sandy soil in seasonal drainages in scrub grassland and encinal. 3367, 3512, 3574
Eleocharis montevidensis Kunth. Perennial; cattle ponds and seasonal drainages in scrub grassland. SC 394, SC 1140, 1237, 2383
Eleocharis palustris (Linnaeus) Roemer & Schultes. Perennial; cattle ponds and seasonal drainages in scrub grassland. SC 580, SC 1190, 2639
Fimbristylis annua (Allioni) Roemer & Schultes. Summer annual; seasonal drainages in scrub grassland and encinal. SC 592, SC 881, 2699, 3935; Licher 5738 (ASC)
Fuirena simplex Vahl var. *aristulata* (Torrey) Kral. Summer annual; Tejano Spring in Grosvenor Hills. SC 879, 3225; Licher 5731 (ASC; det. as var. *simplex*)

JUNCACEAE

- Juncus bufonius* Linnaeus. Spring annual; seasonal drainages in scrub grassland and encinal. SC 11, SC 19, SC 1182, 3794
Juncus interior Wiegand. Perennial; seasonal drainages in scrub grassland and encinal. SC 505, SC 1196
Juncus marginatus Rostkovius. Perennial; seasonal drainage in lower Bond Canyon. 3817
Juncus mexicanus Willdenow ex Schultes & Schultes f. Perennial; one population at Tejano Spring. 1921
Juncus torreyi Coville. Perennial; seasonal drainage in scrub grassland. SC 504, 3816

LILIACEAE

Calochortus ambiguus (M. E. Jones) Ownbey. Perennial; north-facing slopes in scrub grassland and encinal. SC 466

Calochortus kennedyi Porter. Perennial; scrub grassland. Flowers yellow, occasionally orange. SC 441, 2306

NAJADACEAE

Najas guadalupensis (Sprengel) Magnus. Aquatic summer annual; cattle ponds and seasonal drainages in scrub grassland. 1384, 2693, 3572

POACEAE

**Alopecurus carolinianus* Walter. Spring–summer annual; cattle pond in encinal on north side of Grosvenor Hills. SC 430

Aristida adscensionis Linnaeus. Summer or non-seasonal annual; scrub grassland and encinal. SC 194, 2688

Aristida purpurea Nuttall var. *nealleyi* (Vasey) Allred. Perennial; rocky ground in scrub grassland. SC 23

#*Aristida purpurea* var. *purpurea*. Perennial; introduced (seeded) in encinal near Alto Gulch during mine clean-up; probably not native to study area. 3921

Aristida schiedeana Trinius & Ruprecht var. *orcuttiana* (Vasey) Allred & Valdés-Reyna. Perennial; encinal. SC 241, 1252, 1505

Aristida ternipes Cavanilles var. *gentilis* (Henrard) Allred. Perennial; rocky ground in scrub grassland and encinal. SC 610, 2683

Aristida ternipes var. *ternipes*. Perennial; scrub grassland and encinal. SC 590, 2680

**Avena fatua* Linnaeus. Spring annual; scrub grassland and at Tejano Spring. SC 1179, 3694

Bothriochloa barbinodis (Lagasca) Herter. Perennial; scrub grassland and encinal. SC 193, 3372

**Bothriochloa ischaemum* (Linnaeus) Keng. Perennial; scrub grassland and encinal. 1481, 1909

Bouteloua aristidoides (Kunth) Grisebach. Summer annual; scrub grassland. SC 622, 2685

Bouteloua barbata Lagasca var. *barbata*. Summer annual; open, gravelly soil in scrub grassland. 3271

Bouteloua barbata var. *rothrockii* (Vasey) Gould. Perennial; scrub grassland. SC 85, SC 611

Bouteloua chondrosioides (Kunth) Bentham ex S. Watson. Perennial; rocky scrub grassland and encinal. SC 200, 3224, 3266

Bouteloua curtipendula (Michaux) Torrey. Perennial; scrub grassland and encinal. SC 201, 2681

Bouteloua eludens Griffiths. Perennial; rocky and calcareous soils in scrub grassland. SC 640, 1370, 1899

Bouteloua eriopoda (Torrey) Torrey. Perennial; calcareous soils in scrub grassland. SC 641, 3373

Bouteloua gracilis (Kunth) Lagasca ex Griffiths. Perennial; level ground in scrub grassland. SC 623

Bouteloua hirsuta Lagasca. Perennial; scrub grassland and encinal. SC 159, 3236

Bouteloua radicata (Fournier) Griffiths. Perennial; rocky slopes and drainages in scrub grassland and encinal. SC 205, SC 573

Bouteloua repens (Kunth) Scribner & Merrill. Perennial; scrub grassland and encinal. SC 226, 2682

**Bromus catharticus* Vahl var. *catharticus*. Spring annual; scrub grassland at ranch headquarters and lower Bond Canyon. SC 425, 3766

Bromus frondosus (Shear) Wooton & Standley. Perennial; shady canyons in encinal. SC 687, 2008

**Bromus rubens* Linnaeus. Spring annual; rocky slopes and drainages in scrub grassland and encinal. SC 247

**Cenchrus ciliaris* Linnaeus [*Pennisetum ciliare* (Linnaeus) Link]. Perennial; several disparate populations in scrub grassland. SC 246

**Cenchrus setaceus* (Forsskål) Morrone [*Pennisetum setaceum* (Forsskål) Chiovenda]. Perennial; rocky, disturbed ground in scrub grassland. SC 22

Cenchrus spinifex Cavanilles. Summer annual; disturbed areas in scrub grassland. SC 144, 3036

**Chloris virgata* Swartz. Summer annual; seasonal drainages in scrub grassland and encinal. SC 139, 2675, 3265

Cottea pappophoroides Kunth. Perennial; seasonally wet ground in scrub grassland. SC 228, 2000

**Cynodon dactylon* (Linnaeus) Persoon. Perennial; seasonal drainages and roadsides in scrub grassland and encinal. SC 388, SC 1054

**Dactyloctenium aegyptium* (Linnaeus) Willdenow. Summer annual or perhaps perennial; gravel roads and driveways in scrub grassland. 1324

Dasyochloa pulchella (Kunth) Willdenow ex Rydberg [*Munroa pulchella* (Kunth) L. D. Amarilla]. Perennial; calcareous soils in scrub grassland. SC 464, 2696

Digitaria californica (Bentham) Henrard. Perennial; level ground in scrub grassland. SC 90, SC 663, 2606, 2673

Digitaria insularis (Linnaeus) Fedde. Perennial; rock outcrops and along drainages in scrub grassland. SC 124, SC 639, 3546, 3575

DIVERSITY IN A GRASSLAND: FLORA OF THE SALERO RANCH

- Digitaria pubiflora* (Vasey) J. Wipff. Perennial; rocky slopes in scrub grassland and encinal. 1234, 1477, 1913, 3731
- **Digitaria sanguinalis* (Linnaeus) Scopoli. Summer annual; seasonally wet areas in scrub grassland and encinal. SC 883, 1226, 2641
- Dinebra panicea* (Retzius) P. M. Peterson & N. Snow [*Leptochloa panicea* (Retzius) Ohwi]. Summer annual; scrub grassland. SC 128, SC 249, 3264
- Dinebra viscida* (Scribner) P. M. Peterson & N. Snow [*Leptochloa viscida* (Scribner) Beal]. Summer annual; drainage in scrub grassland near Coal Mine Canyon. 3276
- Diplachne fusca* (Linnaeus) P. Beauvois ex Roemer & Schultes subsp. *fascicularis* (Lamarck) P. M. Peterson & N. Snow [*Leptochloa fusca* (Linnaeus) Kunth subsp. *fascicularis* (Lamarck) P. M. Peterson & N. Snow]. Summer annual; cattle ponds and seasonally wet areas in scrub grassland. SC 582, 1964, 2131, 3277
- Disakisperma dubium* (Kunth) P. M. Peterson & N. Snow [*Leptochloa dubia* (Kunth) Nees]. Perennial; scrub grassland and encinal. SC 600, 2674
- **Echinochloa colona* (Linnaeus) Link. Summer annual; cattle ponds and disturbed areas in scrub grassland. SC 1207
- **Echinochloa crus-galli* (Linnaeus) P. Beauvois. Summer annual; cattle ponds and seasonally wet ground in scrub grassland. SC 584, SC 614, 2640, 2692
- Elionurus barbiculmis* Hackel. Perennial; rocky slopes in encinal. SC 135, 1912
- Elymus elymoides* (Rafinesque) Swezey. Perennial; scrub grassland and encinal. SC 18, SC 1085, 3058
- Enneapogon desvauxii* P. Beauvois. Perennial; rocky and calcareous soils in scrub grassland. SC 223
- **Eragrostis barrelieri* Daveau. Summer annual; gravels roads in scrub grassland. 1533, 3527, 3555
- **Eragrostis cilianensis* (Allioni) Vignolo ex Janchen. Summer annual; roadsides and seasonal drainages in scrub grassland. SC 626, 2020
- **Eragrostis curvula* (Schrader) Nees. Perennial; scrub grassland and encinal. SC 462
- **Eragrostis echinochloidea* Stapf. Perennial; adventive along roadsides and sandy drainages in scrub grassland. SC 187, 2001
- Eragrostis intermedia* A. S. Hitchcock. Perennial; rocky seasonal drainages in scrub grassland and encinal. SC 190, 3278
- **Eragrostis lehmanniana* Nees. Perennial; disturbed and level ground in scrub grassland and encinal. SC 426, SC 650, SC 651, 2677
- Eragrostis pectinacea* (Michaux) Nees. Summer annual; scrub grassland and encinal. SC 191, SC 649, 2062, 2678
- **Eragrostis superba* Peyritsch. Perennial; road margins in scrub grassland. SC 83, 2138
- Eriochloa acuminata* (J. Presl) Kunth. Summer annual; rocky seasonal drainages in scrub grassland and encinal. SC 120, SC 173
- Eriochloa aristata* Vasey. Summer annual; one population on north-facing slope in encinal in Grosvenor Hills. 1372
- Festuca octoflora* Walter [*Vulpia octoflora* (Walter) Rydberg]. Spring annual; rocky slopes and drainages in scrub grassland. SC 370, SC 1191
- **Hackelochloa granularis* (Linnaeus) Kuntze. Summer annual; open, rocky ground in scrub grassland. SC 177, 1940, 1977
- Heteropogon contortus* (Linnaeus) P. Beauvois ex Roemer & Schultes. Perennial; rocky slopes in scrub grassland. SC 123, 3517
- Heteropogon melanocarpus* (Elliott) Benth. Summer annual; rocky ground in scrub grassland. SC 148, 2697, 3281
- Hilaria belangeri* (Steudel) Nash. Perennial; rocky soil in scrub grassland. SC 327, 3234
- Hilaria mutica* (Buckley) Benth. Perennial; scrub grassland. SC 39, 3285
- Hopia obtusa* (Kunth) Zuloaga & Morrone [*Panicum obtusum* Kunth]. Perennial; seasonally wet soil, ditches, and swales in scrub grassland and encinal. SC 92, 3239
- **Hordeum murinum* Linnaeus. Summer annual; scrub grassland in Grosvenor Hills. SC 359
- **Hordeum vulgare* Linnaeus. Summer annual; disturbed roadbed in encinal. SC 882
- Koeleria pyramidata* (Lamarck) P. Beauvois var. *pyramidata*. Perennial; shady canyons and slopes in encinal. SC 660, 1253
- Leptochloa crinita* (Lagasca) P. M. Peterson & N. Snow [*Trichloris crinita* (Lagasca) Parodi]. Perennial; scrub grassland along lower Bond Canyon. SC 229
- **Melinis repens* (Willdenow) Zizka subsp. *repens*. Perennial; rocky ground, especially south-facing rocky slopes. SC 149

- Microchloa kunthii* Desvaux. Perennial; gravel-filled depressions in granite in scrub grassland and encinal. SC 609, SC 645
- Muhlenbergia alopecuroides* (Grisebach) P. M. Peterson & Columbus [*Lycurus setosus* (Nuttall) C. Reeder]. Perennial; rocky slopes in scrub grassland and encinal. SC 153, 2679
- Muhlenbergia arizonica* Scribner. Perennial; thin soil over bedrock in scrub grassland and encinal. SC 162, 3270
- Muhlenbergia dumosa* Scribner ex Vasey. Perennial; steep, bouldery slopes and cliffs in scrub grassland and encinal. SC 250, SC 271, SC 396, SC 1100, 3059
- Muhlenbergia emersleyi* Vasey. Perennial; rocky slopes in scrub grassland and encinal. SC 206, 1985, 2815, 3371
- Muhlenbergia fragilis* Swallen. Summer annual; scrub grassland. SC 196
- Muhlenbergia longiligula* A. S. Hitchcock. Perennial; sandy drainages in scrub grassland and on north-facing slopes in encinal. SC 300, 1526, 1527, 2015, 2140, 2141, 3498, 3499, 3500
- Muhlenbergia microsperma* (de Candolle) Trinius. Non-seasonal annual; rocky drainages in scrub grassland and encinal. SC 929, SC 961, SC 1061
- Muhlenbergia minutissima* (Steudel) Swallen. Summer annual; scrub grassland. 1362
- Muhlenbergia palmeri* Vasey [*M. dubioides* C. O. Goodding]. Perennial; one population in shallow, sandy wash near south end of study area. 3573, 3939
- Muhlenbergia pauciflora* Buckley. Perennial; north-facing base of cliff in Grosvenor Hills. SC 298
- Muhlenbergia porteri* Scribner. Perennial; shade of shrubs in scrub grassland and encinal. SC 59, 1980
- Muhlenbergia repens* (J. Presl) A. S. Hitchcock. Perennial; perennial springs and seasonally wet areas in scrub grassland. 1999, 3563, 3809
- Muhlenbergia rigens* (Benth) A. S. Hitchcock. Perennial; springs and drainages in scrub grassland and encinal. SC 724, 3475, 3508
- Muhlenbergia rigida* (Kunth) Trinius. Perennial; scrub grassland and encinal. SC 299, SC 721, 3494
- Muhlenbergia sinuosa* Swallen. Summer annual; seasonally wet areas, scrub grassland and encinal. SC 210
- Muhlenbergia tenuifolia* (Kunth) Trinius. Perennial; rock clefts on slopes and along drainages in encinal. SC 638, 1521
- Muhlenbergia texana* Buckley. Summer annual; rocky drainages in scrub grassland and encinal. SC 723, 3368
- Muhlenbergia uniseta* (Lagasca) Columbus [*Aegopogon tenellus* (de Candolle) Trinius]. Summer annual; north-facing base of cliff in encinal in Grosvenor Hills. SC 661
- **Panicum antidotale* Retzius. Perennial; margin of large cattle pond in scrub grassland. SC 477
- **Panicum coloratum* Linnaeus. Perennial; disturbed ground and seasonal drainages in scrub grassland. SC 76, SC 1200, 1530
- Panicum hallii* Vasey. Perennial; calcareous soils in scrub grassland. 3003
- Panicum hirticaule* J. Presl. Summer annual; scrub grassland. SC 572, SC 729, 2700
- Pappophorum vaginatum* Buckley. Perennial; sandy, gravelly soil in scrub grassland. SC 225, 3518, 3526
- Paspalum distichum* Linnaeus. Perennial; cattle ponds and semi-permanent streams. SC 140, 1997, 2130, 2694, 3146
- **Phalaris minor* Retzius. Spring annual; cattle ponds in scrub grassland. SC 10, SC 1090; Harlan AH-03-25
- Piptochaetium fimbriatum* (Kunth) A. S. Hitchcock. Perennial; slopes and canyons in scrub grassland and encinal. SC 252, 1366, 1992
- Piptochaetium pringlei* (Beal) Parodi. Perennial; encinal in Viceroy Mine Canyon. SC 693
- **Poa annua* Linnaeus. Non-seasonal annual; disturbed, wet ground in scrub grassland. SC 408, SC 1059
- Poa bigelovii* Vasey & Scribner. Spring annual; scrub grassland and encinal. SC 377, SC 1055, 2351, 3626
- Poa fendleriana* (Steudel) Vasey. Perennial; north-facing slopes in encinal. SC 446, 3730
- **Polypogon monspeliensis* (Linnaeus) Desfontaines. Spring annual; seasonal drainages and cattle pond margins in scrub grassland. SC 381, SC 1167
- **Polypogon viridis* (Gouan) Breistroffer. Perennial; cattle troughs at Tejano Spring. SC 1203
- **Schismus barbatus* (Linnaeus) Thellung. Spring annual; disturbed ground in scrub grassland. 2943, 3614
- Schizachyrium cirratum* (Hackel) Wootton & Standley. Perennial; rocky areas in scrub grassland. SC 675
- Schizachyrium sanguineum* (Retzius) Alston [*S. sanguineum* var. *hirtiflorum* (Nees) S. L. Hatch]. Perennial; slopes in encinal. SC 152, 2007, 3483
- Setaria grisebachii* Fournier. Summer annual; scrub grassland and encinal. SC 154, 1361, 1373
- Setaria macrostachya* Kunth. Perennial; rocky drainages in scrub grassland. SC 186, 1229, 1235, 2676
- **Setaria viridis* (Linnaeus) P. Beauvois. Summer annual; disturbed areas in scrub grassland. 2601
- **Sorghum bicolor* (Linnaeus) Moench. Summer annual; roadsides and disturbed ground in scrub grassland. 2149
- **Sorghum halepense* (Linnaeus) Persoon. Perennial; seasonal drainages in scrub grassland. SC 141, SC 648

DIVERSITY IN A GRASSLAND: FLORA OF THE SALERO RANCH

Sphenopholis obtusata (Michaux) Scribner. Summer annual; springs and seasonal drainages in scrub grassland and encinal. SC 487, SC 1199, 3795

Sporobolus cryptandrus (Torrey) A. Gray. Perennial; road margins and level scrub grassland. SC 621, 3231, 3267

Sporobolus wrightii Munro ex Scribner. Perennial; scrub grassland and encinal. SC 581, 2024

Trachypogon spicatus (Linnaeus) Kuntze [*T. secundus* (J. Presl) Scribner]. Perennial; rocky slopes in scrub grassland and encinal. SC 165, 1915, 1943

Tridens muticus (Torrey) Nash. Perennial; calcareous soils in scrub grassland. SC 81

Urochloa arizonica (Scribner & Merrill) O. Morrone & F. Zuloaga. Summer annual; scrub grassland. SC 63, 3255

Zuloagaea bulbosa (Kunth) Bess [*Panicum bulbosum* Kunth]. Perennial; encinal and seasonal drainages in scrub grassland and encinal. SC 654, 1374

PONTEDERIACEAE

Heteranthera limosa (Swartz) Willdenow. Aquatic annual; cattle ponds and seasonal drainages in Grosvenor Hills. SC 170, 1492, 3394

POTAMOGETONACEAE

Potamogeton pusillus Linnaeus. Aquatic annual; cattle trough at Tejano Spring. 1480

TYPHACEAE

Typha domingensis Persoon. Perennial; seasonal drainages in scrub grassland. SC 521

ACKNOWLEDGMENTS

Financial support provided in part by the Arizona Native Plant Society Horace Miller–Ginny Saylor Publication Grant Program. Many people helped in different ways, including fieldwork, determinations, reference materials, reviews, and general advice and encouragement. Errors and omissions, however, are mine. I thank Les Landrum for his editorial guidance. Reviews by Thomas F. Daniel, Les Landrum, and Elizabeth Makings significantly improved the manuscript. Richard S. Felger and James T. Verrier taught me about plants and floras; they also reviewed early drafts of the paper and offered valuable suggestions and corrections. The staff, volunteers, and researchers at the University of Arizona Herbarium (ARIZ)—including George M. Ferguson, Michelle (Shelley) McMahan, Michael Bauer, C. David Bertelsen, Laura Crumbacher, Ellen Dorn, Mima Falk, and Ries Lindley—gave their time and expertise. Susan Rutman prepared the maps. Richard Conway enthusiastically helped describe the geology. Max Licher identified and verified many Cyperaceae and Juncaceae specimens. Many thanks to Doug Ripley and the Arizona Native Plant Society. I also thank Patrick Alexander, Gary Bachman, Joanne Basta, Deborah Bird, Joe Black, Glenn Branham, Mihai Costea, Christopher J. S. Davis, Mark Fishbein, Edward Gilbert, Wendy Hodgson, Suzie Husband, Matthew B. Johnson, Kathleen Koopman, David Lorence, Molly McCormick, Steven P. McLaughlin, Elaine Moisan, Guy L. Nesom, Jim Pringle, Raul Puente-Martinez, Ana Lilia Reina-Guerrero, Iris Rodden, Chris M. Roll, Andrew Salywon, John Scheuring, John L. Strother, Nathan C. Taylor, Thomas R. Van Devender, John Wiens, Michael Windham, and George Yatskievych. I am grateful to Salero Ranch neighbors and property owners, in particular John Hudson and family, who granted access to the ranch headquarters and all undeveloped acreage, and Sheila Slaughter, who accompanied me on many hikes. Finally, my husband, Curtis L. Smith, deserves immense credit for his support and patience throughout the project. He is also terrific at spotting new plants!

LITERATURE CITED

- Allison, G. July 15 (1870s). *Letter*. Arizona Historical Society, Tucson.
- Allred, K. W., and R. D. Ivey. 2012. *Flora Neomexicana*, Vol. III. <www.lulu.com>
- Al-Shehbaz, I. A. 2012. A generic and tribal synopsis of the Brassicaceae (Cruciferae). *Taxon* 61 (5): 931–954.
- Anable, M. E., M. P. McClaran, and G. B. Ruyle. 1992. Spread of introduced Lehmann lovegrass (*Eragrostis lehmanniana* Nees) in southern Arizona, USA. *Biological Conservation* 61 (3): 181–188.
- Bahre, C. J. 1995. Human impacts on the grasslands of southeastern Arizona. Pp. 230–264 in M. P. McClaran and T. R. Van Devender (eds.), *The Desert Grassland*. University of Arizona Press, Tucson.
- Bennett, P. S., and M. R. Kunzmann. 1992. Factors affecting plant species richness in the Madrean Archipelago north of Mexico. Pp. 23–6 in A. M. Barton and S. A. Sloane (eds.), *Chiricahua Mountains Research Symposium Proceedings*. Tucson: Southwest Parks and Monuments Association.
- Benson, L. 1977. *The Cacti of Arizona*. University of Arizona Press, Tucson.
- Bock, C. E., J. H. Bock, K. L. Jepson, and J. C. Ortega. 1986. Ecological effects of planting African lovegrasses in Arizona. *National Geographic Research* 2: 456–463.
- Bowers, J. E., and S. P. McLaughlin. 1982. Plant species diversity in Arizona. *Madroño* 29 (4): 227–233.

DIVERSITY IN A GRASSLAND: FLORA OF THE SALERO RANCH

- Brown, D. E. (ed.). 1982. The biotic communities of the American Southwest – United States and Mexico. *Desert Plants* 4 (1–4): 1–341. Reprinted (and revised) 1994 as *Biotic Communities: Southwestern United States and Northwestern Mexico*, University of Utah Press, Salt Lake City.
- Brown, D. E., and C. H. Lowe. 1980. Biotic Communities – Southwestern United States and Northwestern Mexico [Map]. General Technical Report RM-78, Rocky Mountain Forest and Range Experiment Station, Forest Service, U. S. Department of Agriculture. Reprinted 1994 by University of Utah Press, Salt Lake City.
- Carnahan, S. D. 2017. Noteworthy collection: Arizona. *Madroño* 64 (2): 59. [*Sida glabra* Miller, Malvaceae]
- Carnahan, S. D. 2019. *Adenophyllum porophyllum* (Asteraceae) reported for Arizona and the USA, with a key to species. *Phytoneuron* 2019-11: 1–5.
- Cox, J. R., and G. B. Ruyle. 1986. Influence of climate and edaphic factors on the distribution of *Eragrostis lehmanniana* (Nees) in Arizona, USA. *Journal of the Grassland Society of Southern Africa* 1: 25–29.
- Crawford, R., K. Noonan, and T. Ayers. 2018. Vascular plants of Arizona: Scrophulariaceae. *Canotia* 14: 42–53.
- Dempster, L. T., and E. E. Terrell. 1995. Vascular plants of Arizona: Rubiaceae; Madder Family. *Journal of the Arizona-Nevada Academy of Science* 29 (1): 29–38.
- de Steiguer, J. E., T. Spangler, S. Jensen, I. MacDonald, J. R. Owens, D. Fisher, et al. 2005. Socio-Economic Assessment of the Coronado National Forest. The University of Arizona, School of Natural Resources. Report prepared for Region 3 of the USDA Forest Service.
- Drewes, H. 1968. New and revised stratigraphic names in the Santa Rita Mountains of southeastern Arizona. *U.S. Geological Survey Bulletin* 1274-C. Washington, D.C.: United States Government Printing Office.
<<https://pubs.usgs.gov/bul/1274c/report.pdf>>
- Drewes, H. 1971. Geologic map of the Mount Wrightson quadrangle, southeast of Tucson, Santa Cruz and Pima Counties, Arizona. *U.S. Geological Survey: Miscellaneous Geologic Investigations Map* I-614.
<https://ngmdb.usgs.gov/Prodesc/proddesc_9405.htm>
- Drewes, H. 1972a. Cenozoic rocks of the Santa Rita Mountains, southeast of Tucson, Arizona. *Geological Survey Professional Paper* 746. Washington, D.C.: United States Government Printing Office. <<https://pubs.usgs.gov/pp/0746/report.pdf>>
- Drewes, H. 1972b. Structural geology of the Santa Rita Mountains, southeast of Tucson, Arizona. *Geological Survey Professional Paper* 748. Washington, D.C.: United States Government Printing Office. <<https://pubs.usgs.gov/pp/0748/report.pdf>>
- Drewes, H. 1973. Geochemical reconnaissance of the Santa Rita Mountains, southeast of Tucson, Arizona. *Geological Survey Bulletin* 1365. Washington, D.C.: United States Government Printing Office. <<https://pubs.usgs.gov/bul/1365/report.pdf>>
- Drewes, H. 1976. Plutonic rocks of the Santa Rita Mountains, southeast of Tucson, Arizona. *Geological Survey Professional Paper* 915. Washington, D.C.: United States Government Printing Office. <<https://pubs.usgs.gov/pp/0915/report.pdf>>
- Felger, R. S., D. F. Austin, T. R. Van Devender, J. J. Sánchez-Escalante, and M. Costea. 2012. Convolvulaceae of Sonora, Mexico, I. *Convolvulus*, *Cressa*, *Dichondra*, *Evolvulus*,

- Ipomoea*, *Jacquemontia*, *Merremia*, and *Operculina*. *J. Bot. Res. Inst. Texas* 6: 459–527.
- Felger, R. S., S. D. Carnahan, and J. J. Sánchez-Escalante. 2017a. The desert edge: Flora of the Guaymas region of Sonora, Mexico. Part I: The checklist. *Desert Plants* 33 (1): 19–36.
- Felger, R. S., J. A. Hawkins, J. Verrier, and S. D. Carnahan. 2017b. New combinations for Sonoran Desert Plants. *Phytoneuron* 2017-48: 1–6.
- Fishbein, M. 2017. Taxonomic adjustments in North American Apocynaceae. *Phytologia* 99 (2): 86–88.
- Fishbein, M., and K. N. Gandhi. 2018. Typification of *Sarcostemma heterophyllum* and nomenclatural notes in North American *Funastrum* (Apocynaceae). *Novon* 26 (2): 165–167. doi 10.3417/2018065
- Flagg, R. O., G. L. Smith, and A. W. Meerow. 2010. New combinations in *Habranthus* (Amaryllidaceae) in Mexico and southwestern U.S.A. *Novon* 20: 33–34.
- Flora of North America Editorial Committee (FNA), eds. 1993+. *Flora of North America North of Mexico*. 20+ vols. New York and Oxford.
- Fryxell, P. A. 1988. Malvaceae of Mexico. *Systematic Botany Monographs* 25: 1–522.
- Fryxell, P. A., and S. R. Hill. 2015. *Sida*. Pp. 310–319 in Flora of North America Editorial Committee (eds.), *Flora of North America North of Mexico*, Vol. 6. Oxford University Press, New York.
- Fuentes-Bazán, S., P. Uotila, and T. Borsch. 2012. A novel phylogeny-based generic classification for *Chenopodium* sensu lato, and a tribal rearrangement of Chenopodioideae (Chenopodiaceae). *Willdenowia* 42: 5–24.
- Gehlbach, F. R. 1993. *Mountain Islands and Desert Seas: A Natural History of the U.S.–Mexican Borderlands*. Texas A&M University Press, College Station.
- Ghebrehiwot, H. M., A. O. Aremu, and J. Van Staden. 2014. Evaluation of the allelopathic potential of five South African mesic grassland species. *Plant Growth Regulation* 72: 155–162.
- Griffiths, D. 1912. The grama grasses: *Bouteloua* and related genera. *Contributions from the United States National Herbarium* 14 (3): 343–428.
- Griffiths, D., and R. F. Hare. November 1906. Prickly pear and other cacti as food for stock II. Agricultural Experiment Station, New Mexico College of Agriculture and Mechanic Arts, *Bulletin* 60: 64–65. New Mexican Printing Co.: Santa Fe, NM.
- Grusz, A. L., and M. D. Windham. 2013. Toward a monophyletic *Cheilanthes*: The resurrection and recircumscription of *Myriopteris* (Pteridaceae). *PhytoKeys* 32: 49–64.
- Gucker, C. L. 2009. *Eragrostis curvula*. In Fire Effects Information System [Online]. U.S. Department of Agriculture, Forest Service, Rocky Mountain Research Station, Fire Sciences Laboratory (Producer).
<<https://www.fs.fed.us/database/feis/plants/graminoid/eracur/all.html>>.
Accessed 2018.
- Hastings, J. R., and R. M. Turner. 1965. *The changing mile: An ecological study of vegetation change with time in the lower mile of an arid and semiarid region*. University of Arizona Press, Tucson.
- Hess, W. J., and R. L. Robbins. 2002. *Yucca*. Pp. 423–439 in Flora of North America Editorial Committee (eds.), *Flora of North America North of Mexico*, Vol. 26. Oxford University Press, New York, Oxford.

DIVERSITY IN A GRASSLAND: FLORA OF THE SALERO RANCH

- <http://www.efloras.org/florataxon.aspx?flora_id=1&taxon_id=242102068>.
Accessed March 2018.
- Isely, D. 1998. *Native and Naturalized Leguminosae (Fabaceae) of the United States*. Monte L. Bean Life Science Museum, Brigham Young University, Provo, Utah.
- Kearney, T. H., and R. H. Peebles. 1960. *Arizona Flora*. Second edition with supplement by J. T. Howell, E. McClintock, and collaborators. University of California Press, Berkeley and Los Angeles.
- Knapp, S. E. Sagona, A. K. Z. Carbonell, F. Chiarini. 2017. A revision of the *Solanum elaeagnifolium* clade (Elaeagnifolium clade; subgenus *Leptostemonum*, Solanaceae). *PhytoKeys* 84: 1–104. DOI 10.3897/phytokeys.84.12695
- Lane v. Watts, 234 U.S. 525 (1914).
- Lenz, L. W., and M. A. Hanson. 2000. Typification and change in status of *Yucca schottii* (Agavaceae). *Aliso* 19 (1): 93–98.
- Lenz, L. W., and M. A. Hanson. 2001. Yuccas (Agavaceae) of the international Four Corners: Southwestern USA and northwestern Mexico. *Aliso* 19 (2): 165–179.
- Luebert, F., L. Cecchi, M. W. Frohlich, M. Gottschling, C. M. Williams, H. H. Hilger, K. E. Hasenstab-Lehman, J. S. Miller, M. Mittelbach, M. Nazaire, M. Nepi, D. Nocentini, D. Ober, R. G. Olmstead, F. Selvi, M. G. Simpson, K. Sutorý, B. Valdés, G. K. Walden, and M. Weigend [= Boraginales Working Group.]. 2016. Familial classification of the Boraginales. *Taxon* 65: 502–522.
- Majure, L. C., and Puente, R. 2014. Phylogenetic relationships and morphological evolution in *Opuntia* s.str. and closely related members of tribe Opuntieae. *Succulent Plant Research* 8: 9–30.
- McClaran, M. P. 2003. A century of vegetation change on the Santa Rita Experimental Range. Pp. 16–33 in M. P. McClaran, P. F. Ffolliott, and C. B. Edminster (tech. coords.), *Santa Rita Experimental Range: 100 Years (1903 to 2003) of Accomplishments and Contributions*. Conference proceedings, 2003 October 30–November 1, Tucson, AZ. Proc. RMRS-P-30. U.S. Department of Agriculture, Forest Service, Rocky Mountain Research Station, Ogden, UT.
- McClaran, M. P., and T. R. Van Devender (eds.). 1995. *The Desert Grassland*. University of Arizona Press, Tucson.
- McLaughlin, S. P. 1992. Vascular flora of Buenos Aires National Wildlife Refuge (including Arivaca Cienega), Pima County, Arizona. *Phytologia* 73: 353–377.
- McLaughlin, S. P. 1995. An overview of the flora of the Sky Islands, southeastern Arizona: Diversity, Affinities, and Insularity. Pp. 60–70 in L. F. DeBano, P. F. Ffolliott, A. Ortega-Rubio, G. Gottfried, R. H. Hamre, and C. B. Edminster (eds.), *Biodiversity and Management of the Madrean Archipelago: The Sky Islands of Southwestern United States and Northwestern Mexico*. Conference proceedings, 1994, Tucson, AZ. Technical Report RM-GTR-264. Dept. of Agriculture, U.S. Forest Service, Ft. Collins, CO.
- McLaughlin, S. P. 2006. Floras of Sonoita Creek State Natural Area and San Rafael State Park: Arizona's first natural-area parks. *Sida* 22 (1): 661–704.
- McLaughlin, S. P. 2007. A new species of *Phacelia* (Hydrophyllaceae) from southern Arizona, U.S.A. *Novon* 17: 46–48.

- McLaughlin, S. P., and J. E. Bowers. 2006. Plant species richness at different scales in native and exotic grasslands in southeastern Arizona. *Western North American Naturalist* 66 (2): 209–221.
- McLaughlin, S. P., E. L. Geiger, and J. E. Bowers. 2001. Flora of the Appleton-Whittell Research Ranch, northeastern Santa Cruz County, Arizona. *Journal of the Arizona–Nevada Academy of Science* 33: 113–131.
- Moss, J. 2010. Archaeological site mapping at Coal Mine Spring, Sonoita Creek State Natural Area (AZSP), April 2010. Washington, DC: National Park Service (tDAR id: 399307). <doi:10.6067/XCV8CZ3909>
- Nesom, G. L. 2006. *Ageratina* Spach. Pp. 547–553 in Flora of North America Editorial Committee (eds.), *Flora of North America North of Mexico*, Vol. 21. Oxford University Press, New York, Oxford.
- Preston, R. E. 2017. New nomenclatural combinations for blue dicks (*Dipterostemon capitatus*; Asparagaceae: Brodiaeoideae). *Phytoneuron* 2017-15: 1–11.
- Price, T. M., and D. J. Ferguson. 2012. A new combination in *Phemeranthus* (Montiaceae) and notes on the circumscription of *Phemeranthus* and *Talinum* (Talinaceae) from the southwestern United States and northern Mexico. *Novon* 22 (1): 67–69.
- Pumpelly, R. 1965. *Pumpelly's Arizona: An Excerpt from Across America and Asia by Raphael Pumpelly, comprising those chapters which concern the Southwest*. A. Wallace (ed.). Palo Verde Press, Tucson. Excerpted from Raphael Pumpelly (1870), *Across America and Asia: Notes of a five years' journey around the world and of residence in Arizona, Japan and China*, Leypoldt & Holt, New York.
- Reeder, J. R., and C. G. Reeder. 1990. *Bouteloua eludens*: Elusive indeed, but not rare. *Desert Plants* (10)1: 19–22, 31.
- Robinett, D. 1992. Lehmann lovegrass and drought in southern Arizona. *Rangelands* 14 (2): 100–103.
- Roll, C. 2018. A preliminary checklist of the vascular plants of the Pat Hills desert grassland, Sulphur Springs Valley, southeastern Arizona. Presentation at *Collaboration Now for the Future: Biodiversity and Management of the Madrean Archipelago IV*. Conference 14–18 May 2018, Tucson, AZ.
- Scarborough, R. 2000. The geologic origin of the Sonoran Desert. In S. J. Phillips and P. W. Comus (eds.), *A Natural History of the Sonoran Desert*. Arizona-Sonora Desert Museum Press, Tucson: 71–85.
- Schilling, E. E., and A. Panero. 2011. A revised classification of subtribe Helianthinae (Asteraceae: Heliantheae) II. Derived lineages. *Botanical Journal of the Linnean Society* 167: 311–331.
- Schrader, F. C., and J. M. Hill. 1915. Mineral deposits of the Santa Rita and Patagonia Mountains, Arizona. *U.S. Geological Survey Bulletin* 582: 197–203.
- SEINet Portal Network (SEINet). 2019. <<http://swbiodiversity.org/seinet/index.php>>
- Sheridan, T. E. 2004. Historic resource study: Tumacacori National Historical Park. <https://www.nps.gov/parkhistory/online_books/tuma/hrs/index.htm>. Accessed 2018.
- Shreve, F. 1915. The vegetation of a desert mountain range as conditioned by climatic factors. Carnegie Inst. Washington No. 217.
- Soreng, R. J., G. Davidse, P. M. Peterson, F. O. Zuloaga, E. J. Judziewicz, T. S. Filgueiras, and O. Morrone. 2000 (continuously updated). Catalogue of New World Grasses

DIVERSITY IN A GRASSLAND: FLORA OF THE SALERO RANCH

- (Poaceae).
<<http://www.tropicos.org/projectwebportal.aspx?pagename=Home&projectid=10>>
Stevens, P. F. 2001 onward. Angiosperm Phylogeny Website. Version 14, July 2017 [and more or less continuously updated since].
<<http://www.mobot.org/MOBOT/research/APweb/>>
Strother, J. L. 2006. *Adenophyllum* Persoon. Pp. 237–239 in Flora of North America Editorial Committee (eds.), *Flora of North America North of Mexico*, Vol. 21. Oxford University Press, New York, Oxford.
<http://www.efloras.org/florataxon.aspx?flora_id=1&taxon_id=100575>
Thibault, T., and A. Guiggi. 2015. Notes on a type locality or where in the world was David Griffiths? *Cactus and Succulent Journal* 87 (4): 169–171.
<<https://doi.org/10.2985/015.087.0404>>
Thiers, B. 2019 (continuously updated). Index Herbariorum: A global directory of public herbaria and associated staff. New York Botanical Garden's Virtual Herbarium.
<<http://sweetgum.nybg.org/ih/>>
Tropicos. 2019 onward. Missouri Botanical Garden. <<http://www.tropicos.org>>
Trust for Public Land. 2006. Coal Mine Canyon protection complete (AZ). <<https://www.tpl.org/media-room/coal-mine-canyon-protection-complete-az>>. Accessed 2018.
Uchytel, R. J. 1992. *Eragrostis lehmanniana*. In Fire Effects Information System [Online]. U.S. Department of Agriculture, Forest Service, Rocky Mountain Research Station, Fire Sciences Laboratory (Producer).
<<https://www.fs.fed.us/database/feis/plants/graminoid/eraleh/all.html>>. Accessed 2018.
USDA, NRCS. 2019. The PLANTS Database. National Plant Data Team, Greensboro, NC 27401-4901 USA. <<http://plants.usda.gov>>
Van Devender, T. R., S. Avila-Villegas, M. Emerson, D. Turner, A. D. Flesch, and N. S. Deyo. 2013. Biodiversity in the Madrean Archipelago of Sonora, Mexico. Pp. 10–16 in G. J. Gottfried et al. (compilers), *Merging Science and Management in a Rapidly Changing World: Biodiversity and Management of the Madrean Archipelago III*, RMRS-P-67. U.S. Department of Agriculture, Forest Service.
Vascular Plants of Arizona Editorial Committee. 1992+. Vascular plants of Arizona. *Journal of the Arizona-Nevada Academy of Science* and *Canotia*. (All contributions are available at http://www.canotia.org/vpa_project.html.)
Vibrans, H. (ed.). 2006 onward. Malezas de México [website]. <www.malezasdemexico.net>
or
<<http://www.conabio.gob.mx/malezasdemexico/2inicio/home-malezas-mexico.htm>>
Whittaker, R. H., and W. A. Niering. 1975. Vegetation of the Santa Catalina Mountains, Arizona. V. Biomass, production, and diversity along the elevation gradient. *Ecology* 56 (4): 771–790.

ABRIDGED SALERO RANCH IMAGE GALLERY

This abridged gallery of 320 images is organized by major groups (Pteridophytes, Gymnosperms, Magnoliids, Eudicots, Monocots) and then alphabetically by family, genus, and species. A more extensive gallery of 840 images can be accessed at <https://canotia.org/volumes/vol16/SaleroRanchGallery.pdf>.



Figure 16. Seasonal drainage and scrub grassland with giant sacaton (*Sporobolus wrightii*), velvet ash (*Fraxinus velutina*), and Fremont cottonwood (*Populus fremontii*) near north end of Grosvenor Hills, December 2016.

All photographs by Susan D. Carnahan.

DIVERSITY IN A GRASSLAND: FLORA OF THE SALERO RANCH



Figure 17. **PTERIDOPHYTES. Marsileaceae:** (A) *Marsilea mollis*. **Pteridaceae:** (B) *Argyrochosma incana*; (C) *Astrolepis windhamii*; (D) *Bommeria hispida*; (E) *Myriopteris fendleri*; (F) *Notholaena grayi*; (G) *Pellaea truncata*. **Salviniaceae:** (H) *Azolla filiculoides*. **Selaginellaceae:** (I) *Selaginella rupincola*. **Woodsiaceae:** (J) *Woodsia cochisensis*. **GYMNOSPERMS. Cupressaceae:** (K) *Juniperus deppeana*. **Pinaceae:** (L) *Pinus discolor*. **MAGNOLIIDS. Aristolochiaceae:** (M) *Aristolochia watsonii*. **EUDICOTS. Acanthaceae:** (N) *Anisacanthus thurberi*; (O) *Carlowrightia arizonica*; (P) *Elytraria imbricata*; (Q) *Justicia longii*; (R) *Tetramerium nervosum*. **Amaranthaceae:** (S) *Gomphrena nitida*; (T) *Gomphrena sonora*.



Figure 18. **EUDICOTS cont.** **Anacardiaceae:** (A) *Rhus aromatica* var. *trilobata*; (B) *Rhus virens* var. *choriophylla*. **Apiaceae:** (C) *Lomatium nevadense* var. *parishii*. **Apocynaceae:** (D) *Asclepias asperula*; (E) *Asclepias elata*; (F) *Asclepias linaria*; (G) *Asclepias nummularia*; (H) *Asclepias nyctaginifolia*; (I) *Asclepias quinqueidentata*; (J) *Asclepias subverticillata*; (K) *Cynanchum ligulatum*; (L) *Funastrum crispum*; (M) *Funastrum heterophyllum*; (N) *Gonolobus arizonicus*; (O) *Haplophyton cimidum*; (P) *Mandevilla brachysiphon*; (Q) *Metastelma mexicanum*; (R) *Polystemma* sp. **Araliaceae:** (S) *Aralia humilis*. **Asteraceae:** (T) *Acourtia nana*.

DIVERSITY IN A GRASSLAND: FLORA OF THE SALERO RANCH



Figure 19. **EUDICOTS cont. Asteraceae:** (A) *Acourtia thurberi*; (B) *Adenophyllum porophyllum*; (C) *Ageratina herbacea*; (D) *Aldama cordifolia*; (E) *Baccharis pteronioides*; (F) *Baccharis thesioides*; (G) *Bahia absinthifolia*; (H) *Baileya multiradiata*; (I) *Bebbia juncea* var. *aspera*; (J) *Bidens aurea*; (K) *Brickellia baccharidea*; (L) *Brickellia coulteri* var. *brachiata*; (M) *Carphochaete bigelovii*; (N) *Cirsium neomexicanum*; (O) *Coreocarpus arizonicus*; (P) *Ericameria laricifolia*; (Q) *Erigeron arisolius*; (R) *Fleischmannia sonorae*; (S) *Gaillardia pinnatifida*; (T) *Guardiola platyphylla*.




Figure 20. EUDICOTS cont. Asteraceae: (A) *Gutierrezia microcephala*; (B) *Helenium thurberi*; (C) *Helianthus petiolaris*; (D) *Heliomeris longifolia* var. *annua*; (E) *Heterotheca fulcrata* var. *senilis*; (F) *Hymenothrix wrightii*; (G) *Isocoma tenuisecta*; (H) *Lagascea decipiens*; (I) *Lasianthaea podocephala*; (J) *Machaeranthera tagetina*; (K) *Melampodium longicorne*; (L) *Parthenice mollis*; (M) *Pectis longipes*; (N) *Porophyllum ruderale* var. *macrocephalum*; (O) *Pseudognaphalium leucocephalum*; (P) *Rafinesquia neomexicana*; (Q) *Senecio flaccidus* var. *flaccidus*; (R) *Solidago velutina*; (S) *Stephanomeria tenuifolia*; (T) *Stevia serrata*.

DIVERSITY IN A GRASSLAND: FLORA OF THE SALERO RANCH



Figure 21. **EUDICOTS** cont. **Asteraceae**: (A) *Thelesperma megapotamicum*; (B) *Thymophylla pentachaeta* var. *belenidium*; (C) *Tithonia thurberi*; (D) *Trixis californica*; (E) *Verbesina longifolia*; (F) *Viguiera dentata* var. *lancifolia*; (G) *Xanthocephalum gymnospermoides*; (H) *Zinnia acerosa*; (I) *Zinnia peruviana*. **Berberidaceae**: (J) *Berberis wilcoxii*. **Bignoniaceae**: (K) *Chilopsis linearis* subsp. *arcuata*; (L) *Tecoma stans* var. *angustata*. **Boraginaceae**: (M) *Amsinckia intermedia*. **Brassicaceae**: (N) *Dryopetalon runcinatum*; (O) *Hesperidanthus linearifolius*; (P) *Pennellia micrantha*. **Cactaceae**: (Q) *Carnegiea gigantea*; (R) *Coryphantha vivipara* var. *bisbeeana*; (S) *Cylindropuntia fulgida* var. *mamillata*; (T) *Cylindropuntia spinosior*.



Figure 22. **EUDICOTS** cont. **Cactaceae**: (A) *Echinocereus fendleri*; (B) *Echinocereus rigidissimus*; (C) *Echinocereus santaritensis*; (D) *Ferocactus wislizeni*; (E) *Mammillaria grahamii*; (F) *Mammillaria macdougalii*; (G) *Opuntia engelmannii* var. *engelmannii*; (H) *Opuntia santarita*. **Campanulaceae**: (I) *Lobelia fenestralis*; (J) *Triodanis biflora*. **Cannabaceae**: (K) *Celtis pallida*; (L) *Celtis reticulata*. **Caryophyllaceae**: (M) *Silene laciniata*. **Cochlospermaceae**: (N) *Amoreuxia palmatifida*. **Comandraceae**: (O) *Comandra umbellata*. **Convolvulaceae**: (P) *Evolvulus arizonicus*; (Q) *Ipomoea barbatisepala*; (R) *Ipomoea capillacea*; (S) *Ipomoea costellata*; (T) *Ipomoea cristulata*.

DIVERSITY IN A GRASSLAND: FLORA OF THE SALERO RANCH




Figure 23. **EUDICOTS** cont. **Convolvulaceae**: (A) *Ipomoea hederacea*; (B) *Ipomoea ternifolia* var. *leptotoma*; (C) *Ipomoea thurberi*. **Crassulaceae**: (D) *Graptopetalum bartramii*; (E) *Sedum cockerellii*. **Cucurbitaceae**: (F) *Apodanthera undulata*; (G) *Cucurbita digitata*; (H) *Echinopepon wrightii*; (I) *Marah gilensis*. **Ericaceae**: (J) *Arctostaphylos pungens*. **Euphorbiaceae**: (K) *Cnidoscolus angustidens*; (L) *Croton ciliatoglandulifer*; (M) *Euphorbia arizonica*; (N) *Euphorbia indivisa*; (O) *Jatropha macrorhiza*; (P) *Manihot angustiloba*; (Q) *Manihot davisiae*; (R) *Tragia nepetifolia*. **Fabaceae**: (S) *Acaciella angustissima*; (T) *Acmispon greenei*.




Figure 24. **EUDICOTS cont. Fabaceae:** (A) *Amorphia fruticosa*; (B) *Astragalus allochrous*; (C) *Calliandra eriophylla*; (D) *Calliandra humilis* var. *humilis*; (E) *Chamaecrista serpens* var. *wrightii*; (F) *Cologania angustifolia*; (G) *Coursetia caribaea* var. *sericea*; (H) *Crotalaria pumila*; (I) *Dalea formosa*; (J) *Dalea nana*; (K) *Dalea pogonathera*; (L) *Dalea pulchra*; (M) *Desmanthus cooleyi*; (N) *Desmodium batocaulon*; (O) *Erythrina flabelliformis*; (P) *Eysenhardtia orthocarpa*; (Q) *Galactia wrightii*; (R) *Indigofera sphaerocarpa*; (S) *Lathyrus graminifolius*; (T) *Lupinus sparsiflorus*.

DIVERSITY IN A GRASSLAND: FLORA OF THE SALERO RANCH



Figure 25. **EUDICOTS cont. Fabaceae:** (A) *Macroptilium gibbosifolium*; (B) *Marina calycosa*; (C) *Mariosousa millefolia*; (D) *Mimosa aculeaticarpa* var. *biuncifera*; (E) *Mimosa dysocarpa*; (F) *Nissolia schottii*; (G) *Parkinsonia florida*; (H) *Pedionelum tenuiflorum*; (I) *Phaseolus ritensis*; (J) *Prosopis velutina*; (K) *Rhynchosia edulis*; (L) *Rhynchosia minima*; (M) *Senegalia greggii*; (N) *Senna bauhinioides*; (O) *Senna hirsuta* var. *glaberrima*; (P) *Tephrosia leiocarpa*; (Q) *Tephrosia tenella*; (R) *Vachellia constricta*; (S) *Zornia reticulata*. **Fagaceae:** (T) *Quercus arizonica*.




Figure 26. **EUDICOTS cont.** **Fagaceae:** (A) *Quercus emoryi*; (B) *Quercus oblongifolia*. **Fouquieriaceae:** (C) *Fouquieria splendens*. **Garryaceae:** (D) *Garrya wrightii*. **Gentianaceae:** (E) *Zeltnera arizonica*. **Heliotropiaceae:** (F) *Euploca procumbens*. **Hydrangeaceae:** (G) *Fendlera rupicola*; (H) *Philadelphus microphyllus*. **Hydrophyllaceae:** (I) *Phacelia sonoitensis*. **Juglandaceae:** (J) *Juglans major*. **Krameriaceae:** (K) *Krameria erecta*; (L) *Krameria lanceolata*. **Lamiaceae:** (M) *Clerodendrum coulteri*; (N) *Hedeoma dentata*; (O) *Monarda citriodora* subsp. *austromontana*; (P) *Salvia parryi*; (Q) *Stachys coccinea*; (R) *Trichostema arizonicum*. **Linaceae:** (S) *Linum puberulum*. **Loasaceae:** (T) *Mentzelia isolata*.

DIVERSITY IN A GRASSLAND: FLORA OF THE SALERO RANCH




Figure 27. **EUDICOTS cont.** **Lythraceae:** (A) *Lythrum californicum*. **Malpigiaceae:** (B) *Aspiscarpa hirtella*; (C) *Cottsia gracilis*. **Malvaceae:** (D) *Abutilon abutiloides*; (E) *Abutilon reventum*; (F) *Anoda abutiloides*; (G) *Anoda cristata*; (H) *Ayenia filiformis*; (I) *Gossypium thurberi*; (J) *Herissantia crispa*; (K) *Hibiscus biseptus*; (L) *Hibiscus coulteri*; (M) *Hibiscus denudatus*; (N) *Pseudabutilon thurberi*; (O) *Rhynchosida physocalyx*; (P) *Sida abutilifolia*; (Q) *Sida glabra*; (R) *Sphaeralcea laxa*. **Martyniaceae:** (S) *Proboscidea parviflora*. **Menispermaceae:** (T) *Cocculus diversifolius*.




Figure 28. EUDICOTS cont. **Molluginaceae:** (A) *Glinus radiatus*. **Montiaceae:** (B) *Phemeranthus parviflorus*. **Moraceae:** (C) *Morus microphylla*. **Namaceae:** (D) *Nama hispida*. **Nyctaginaceae:** (E) *Allionia incarnata*; (F) *Boerhavia megaptera*; (G) *Mirabilis linearis*; (H) *Mirabilis longiflora*. **Oleaceae:** (I) *Fraxinus gooddingii*. **Onagraceae:** (J) *Epilobium canum* var. *latifolium*; (K) *Oenothera caespitosa*; (L) *Oenothera platanorum*; (M) *Oenothera podocarpa*. **Orobanchaceae:** (N) *Brachystigma wrightii*; (O) *Castilleja minor* var. *minor*; (P) *Castilleja tenuiflora*; (Q) *Orobanche cooperi* subsp. *cooperi*. **Oxalidaceae:** (R) *Oxalis latifolia*. **Papaveraceae:** (S) *Argemone pleiacantha*; (T) *Corydalis aurea* subsp. *occidentalis*.

DIVERSITY IN A GRASSLAND: FLORA OF THE SALERO RANCH



Figure 29. **EUDICOTS cont.** **Papaveraceae:** (A) *Eschscholzia californica* subsp. *mexicana*. **Passifloraceae:** (B) *Passiflora mexicana*. **Petiveriaceae:** (C) *Rivina humilis*. **Phrymaceae:** (D) *Erythranthe guttata*. **Plantaginaceae:** (E) *Maurandella antirrhiniflora*; (F) *Mecardonia procumbens*; (G) *Penstemon barbatus*; (H) *Penstemon parryi*; (I) *Stemodia durantifolia*. **Plumbaginaceae:** (J) *Plumbago zeylanica*. **Polemoniaceae:** (K) *Ipomopsis thurberi*; (L) *Loeselia glandulosa*. **Polygalaceae:** (M) *Hebecarpa barbeyana*. **Polygonaceae:** (N) *Eriogonum abertianum*. **Portulacaceae:** (O) *Portulaca suffrutescens*. **Ranunculaceae:** (P) *Anemone tuberosa*; (Q) *Clematis drummondii*; (R) *Delphinium scaposum*. **Rhamnaceae:** (S) *Condalia correllii*; (T) *Sarcomphalus obtusifolius*.



Figure 30. **EUDICOTS** cont. **Rosaceae**: (A) *Cercocarpus breviflorus*. **Rubiaceae**: (B) *Bouvardia ternifolia*; (C) *Galium wrightii*. **Rutaceae**: (D) *Ptelea trifoliata*. **Salicaceae**: (E) *Populus fremontii*; (F) *Salix gooddingii*. **Sapindaceae**: (G) *Dodonaea viscosa*. **Saxifragaceae**: (H) *Heuchera sanguinea*. **Scrophulariaceae**: (I) *Limosella acaulis*. **Solanaceae**: (J) *Datura quercifolia*; (K) *Datura wrightii*; (L) *Lycium exsertum*; (M) *Nicotiana obtusifolia*; (N) *Physalis hederifolia*; (O) *Solanum elaeagnifolium*; (P) *Solanum houstonii*; (Q) *Solanum lumholtzianum*. **Talinaceae**: (R) *Talinum aurantiacum*; (S) *Talinum paniculatum*. **Verbenaceae**: (T) *Aloysia wrightii*.

DIVERSITY IN A GRASSLAND: FLORA OF THE SALERO RANCH




Figure 31. **EUDICOTS** cont. **Verbenaceae**: (A) *Glandularia latilobata*; (B) *Verbena xylopoda*. **Viburnaceae**: (C) *Sambucus cerulea*. **Violaceae**: (D) *Hybanthus verticillatus*. **Viscaceae**: (E) *Phoradendron californicum*. **Vitaceae**: (F) *Vitis arizonica*. **Zygophyllaceae**: (G) *Kallstroemia grandiflora*. **MONOCOTS**. **Amaryllidaceae**: (H) *Allium rhizomatum*; (I) *Nothoscordum bivalve*. **Asparagaceae**: (J) *Agave palmeri*; (K) *Agave schottii* var. *schottii*; (L) *Dasyliirion wheeleri*; (M) *Dipterostemon capitatus* subsp. *pauciflorus*; (N) *Echeandia flavescens*; (O) *Milla biflora*; (P) *Yucca* cf. *schottii*. **Commelinaceae**: (Q) *Commelina erecta*; (R) *Tradescantia pinetorum*. **Cyperaceae**: (S) *Cyperus hermaphroditus*; (T) *Fuirena simplex* var. *aristulata*.




Figure 32. **MONOCOTS** cont. **Juncaceae**: (A) *Juncus mexicanus*; (B) *Juncus torreyi*. **Liliaceae**: (C) *Calochortus ambiguus*; (D) *Calochortus kennedyi*. **Poaceae**: (E) *Bothriochloa barbinodis*; (F) *Bouteloua chondrosioides*; (G) *Bouteloua curtipendula*; (H) *Digitaria californica*; (I) *Digitaria insularis*; (J) *Diplachne fusca* subsp. *fascicularis*; (K) *Heteropogon contortus*; (L) *Hilaria belangeri*; (M) *Leptochloa crinita*; (N) *Melinis repens*; (O) *Muhlenbergia dumosa*; (P) *Muhlenbergia rigida*; (Q) *Paspalum distichum*; (R) *Setaria macrostachya*. **Pontederiaceae**: (S) *Heteranthera limosa*. **Typhaceae**: (T) *Typha domingensis*.

DIVERSITY IN A GRASSLAND: FLORA OF THE SALERO RANCH



Sue Carnahan lives in rural Santa Cruz County and is an Associated Researcher with the University of Arizona Herbarium in Tucson. Her current projects include a flora of the Santa Rita Mountains with James Verrier and Iris Rodden, a flora of Coal Mine Canyon in Santa Cruz County, and a flora of the Guaymas region of Sonora, Mexico, with Richard Felger and Jesús Sánchez-Escalante. Photo by Curtis Smith.